

Department of Engineering  
Tim Bryan, P.E., County Engineer

3137 South Liberty Street, Canton, MS 39046  
Office (601) 790-2525 FAX (601) 859-3430

**MEMORANDUM**

May 24, 2022

To: Sheila Jones, Supervisor, District I  
Trey Baxter, Supervisor, District II  
Gerald Steen, Supervisor, District III  
Karl Banks, Supervisor, District IV  
Paul Griffin, Supervisor, District V

From: Tim Bryan, P.E., PTOE  
County Engineer

Re: AT&T Utility Permit  
County Road Name, Gus Green Road

The Engineering Department recommends approval of the permit application for AT&T to over lash aerial fiber South down Gus Green Road from Cedar Hill Road approximately 5200'. Bore fiber approximately 34000' along Cedar Hill Road, Chapel Hill Road, Meadowview Lane, Mt. Leopard Road, Lake Hill Drive, Trails Ends, and Lake Trail.

SHEILA JONES  
District One

TREY BAXTER  
District Two

GERALD STEEN  
District Three

KARL BANKS  
District Four

PAUL GRIFFIN  
District Five



## PERMIT APPLICATION FOR THE CONSTRUCTION OR ADJUSTMENT OF A UTILITY WITHIN COUNTY ROAD RIGHT-OF-WAY

Utility Information: Utility Name: \_\_\_\_\_

Address: \_\_\_\_\_ City/State/Zip: \_\_\_\_\_

Contact Person: \_\_\_\_\_ Contact's Phone: \_\_\_\_\_

Project Information: County Road Name: \_\_\_\_\_  
(If located within more than one road right-of-way, use Appendix 1 for additional descriptions)

Beginning Location: \_\_\_\_\_ Ending Location: \_\_\_\_\_

Length of Project: \_\_\_\_\_ Section: \_\_\_\_\_ Township: \_\_\_\_\_ Range: \_\_\_\_\_

Description of Work: \_\_\_\_\_

\_\_\_\_\_  
\_\_\_\_\_  
\_\_\_\_\_

Check Box if Appendix 1 is to be included as a part of this Application

Whereas the above stated Utility makes application to the **Madison County Board of Supervisors** for a Construction Permit. Attached hereto are drawings and plans for the construction of the above facilities located within Madison County owned public rights-of-way. Once stamped by the Madison County Engineering Department, these plans shall not be changed or altered without written approval of the County Engineer, or his representative. A copy of the approved permit and plans shall be on-site at all times during construction.

The Applicant Utility shall comply with all policies, procedures and construction practices as outlined in *A Policy for The Accommodation of Utility Facilities within the Right-of-Way of all Public County Roads* (hereinafter referred to as the "Policy"), as adopted on November 1, 2005, by the **Madison County Board of Supervisors**, and which is hereby made a part of this Application Agreement.

If facilities are to be located within the Rights-of-Way of the County-Federal or State Aid System, Applicant Utility also agrees to comply with applicable provisions of *S.O.P. No. SA II-2-8, Accommodation of Utilities on Rights-of-Way*, issued by the State Aid Engineer and dated July 1, 2005.

The Applicant Utility understands and agrees that, except as herein granted, no right, title, claim, or easement to said road right-of-way is granted by the issuance of this permit. If this Utility is listed in the general provisions of the Policy, it will be adjusted to comply with same without cost to the County, unless the variance from the Policy has been approved by the granting of the Permit pursuant to this Application.

The Applicant Utility further understands that the Utility's engineering, plant, or other personnel will be responsible for the staking and construction supervision of the work set out above and as shown on the attached plans. If work impacts traffic in any way, the appropriate traffic control shall be installed per the *Manual of Uniform Traffic Control Devices*, Latest Edition.

The Applicant Utility understands that the County Engineer, or his representative, may issue a Stop Work Order at any time if it is deemed that site conditions are not suitable for construction or if any of the requirements of this permit are not being met.

Many County Roads have variable Rights-of-Way and/or no Right-of-Way at all and are maintained under a Prescriptive Easement. It is the sole responsibility of the Applicant Utility to verify the existence and limits of public rights-of-way. If none exists, it is the

responsibility of the Applicant Utility to acquire an easement for their Facilities from the applicable property owner(s). Madison County in no way verifies the limits of Right-of-Way as shown on the permit application.

The Applicant Utility shall be responsible for all future maintenance and repair of the facilities installed under this permit. The Applicant Utility shall make future adjustments to, or relocate, the facilities located within road or highway right-of-way when required for road or highway widening or other road or highway construction at no cost to Madison County. The Applicant Utility shall relocate said utilities within sixty (60) days of notification by County by registered mail, return receipt requested, unless otherwise designated by the County Engineer. Further, any maintenance, repair, or construction shall be done in such a manner as to occasion no unreasonable interference with the normal flow and safety to traffic and at the expense of the utility company. When reasonable care has been taken to locate said utility facilities within the right-of-way, the Applicant Utility understands that any damages caused by routine maintenance and construction by County forces shall be borne by the Applicant Utility.

The Applicant Utility further agrees to indemnify and hold Madison County harmless for any and all claims, accidents, damages, liabilities and expenses occasioned wholly, or in part, by any act or omission of applicant, its agents or employees. In case County shall, without fault on its own part, be made a party to any litigation commenced by or against applicant, then applicant shall protect and hold County harmless, and shall pay all costs, expenses and reasonable attorney's fees incurred or paid by County in connection with said litigation.

All underground facilities shall be installed at a depth equal to or greater than 48" below the lowest adjacent grade.

All pipes carrying liquid shall be encased under County maintained roads.

WITNESS the signature of the Applicant this the \_\_\_\_\_ day of \_\_\_\_\_, 20\_\_\_\_\_.

By: \_\_\_\_\_  
(Applicant Signature)

Title: \_\_\_\_\_

**Note:** *Applicant must be an employee of the Utility named in this application. The Madison County Board of Supervisors will not recognize a Contractor, Subcontractor, Agent, or Consulting Engineer as the Applicant. Utility Company shall be fully responsible for all work performed under this application.*

I, or my authorized representative, have reviewed this application and determined that the drawing, sketches, and plans submitted by the Applicant meet the requirements of *A Policy for The Accommodation of Utility Facilities within the Right-of-Way of all Public County Roads.*

**APPROVED**

By **By timothy.bryan at 8:10 am, Jun 01, 2022**

**Tim Bryan, P.E.  
County Engineer**

AGREED TO AND APPROVED BY:

\_\_\_\_\_  
**Madison County Board President**

Date: \_\_\_\_\_

ENTERED INTO THE MINUTES OF THE BOARD OF SUPERVISORS OF MADISON COUNTY, MISSISSIPPI ON THIS

\_\_\_\_\_ DAY OF \_\_\_\_\_, 20\_\_\_\_\_.

**Appendix 1**

County Road Name: \_\_\_\_\_  
Beginning Location: \_\_\_\_\_ Ending Location: \_\_\_\_\_  
Length of Project: \_\_\_\_\_ Section: \_\_\_\_\_ Township: \_\_\_\_\_ Range: \_\_\_\_\_  
Description of Work: \_\_\_\_\_  
\_\_\_\_\_  
\_\_\_\_\_

County Road Name: \_\_\_\_\_  
Beginning Location: \_\_\_\_\_ Ending Location: \_\_\_\_\_  
Length of Project: \_\_\_\_\_ Section: \_\_\_\_\_ Township: \_\_\_\_\_ Range: \_\_\_\_\_  
Description of Work: \_\_\_\_\_  
\_\_\_\_\_  
\_\_\_\_\_

County Road Name: \_\_\_\_\_  
Beginning Location: \_\_\_\_\_ Ending Location: \_\_\_\_\_  
Length of Project: \_\_\_\_\_ Section: \_\_\_\_\_ Township: \_\_\_\_\_ Range: \_\_\_\_\_  
Description of Work: \_\_\_\_\_  
\_\_\_\_\_  
\_\_\_\_\_

County Road Name: \_\_\_\_\_  
Beginning Location: \_\_\_\_\_ Ending Location: \_\_\_\_\_  
Length of Project: \_\_\_\_\_ Section: \_\_\_\_\_ Township: \_\_\_\_\_ Range: \_\_\_\_\_  
Description of Work: \_\_\_\_\_  
\_\_\_\_\_  
\_\_\_\_\_

County Road Name: \_\_\_\_\_  
Beginning Location: \_\_\_\_\_ Ending Location: \_\_\_\_\_  
Length of Project: \_\_\_\_\_ Section: \_\_\_\_\_ Township: \_\_\_\_\_ Range: \_\_\_\_\_  
Description of Work: \_\_\_\_\_  
\_\_\_\_\_  
\_\_\_\_\_

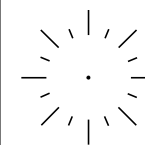
# VICINITY MAP



1. Any and all improvements, such as, asphalt or concrete pavement, curbs, gutter, walks, drainage ditches, embankments, shrubs, trees, grass sod, etc., if damaged, shall be restored to original or better condition.
2. No utility marker poles will be installed in the right-of-way as part of the project.
3. No contractor shall park on any sidewalk or trail at any time and shall follow the standard traffic control drawing included in the permit set of drawings.

| SYMBOL LEGEND |          |                  |
|---------------|----------|------------------|
| Proposed      | Existing | Description      |
|               |          | AERIAL CABLE     |
|               |          | BURIED CABLE     |
|               |          | BUR JOINT-TRENCH |
|               |          | BST POLE         |
|               |          | POWER POLE       |
|               |          | ANCHOR & GUY     |
|               |          | PUSH BRACE       |
|               |          | ENCLOSURE        |
|               |          | ENCLOSURE        |
|               |          | MANHOLE          |
|               |          | PIPE/CONDUIT     |
|               |          | CABLE MARKER     |
|               |          | AERIAL SVC WIRE  |
|               |          | BURIED SVC WIRE  |
|               |          | JOINT-TRENCH SVC |
|               | N/A      | BORE             |
|               | N/A      | CUT PAVEMENT     |
|               | N/A      | SPLICING PIT     |
|               | N/A      | TRENCH LEN@DEPTH |

ATTSE



Construction  
Work  
Drawing

PROPRIETARY INFORMATION  
Not for disclosure outside the AT&T family of  
companies except under written agreement.

State:  
District:  
Exchange:  
Wire Ctr:

Taper Code:  
Tax District:  
RZ/CZ:  
Permit Req'd: **NONEW**

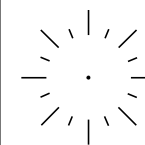
Designer:

Phone:

Records Ref:

Job Description:  
**MADISON COUNTY- GUS GREEN RD**

Job Number / CFAS Project Number:  
**A02C6AX /**



PROPRIETARY INFORMATION  
Not for disclosure outside the AT&T family of companies except under written agreement.

State:  
District:  
Exchange:  
Wire Ctr:

Taper Code:  
Tax District:  
RZ/CZ:  
Permit Req'd: NONEW

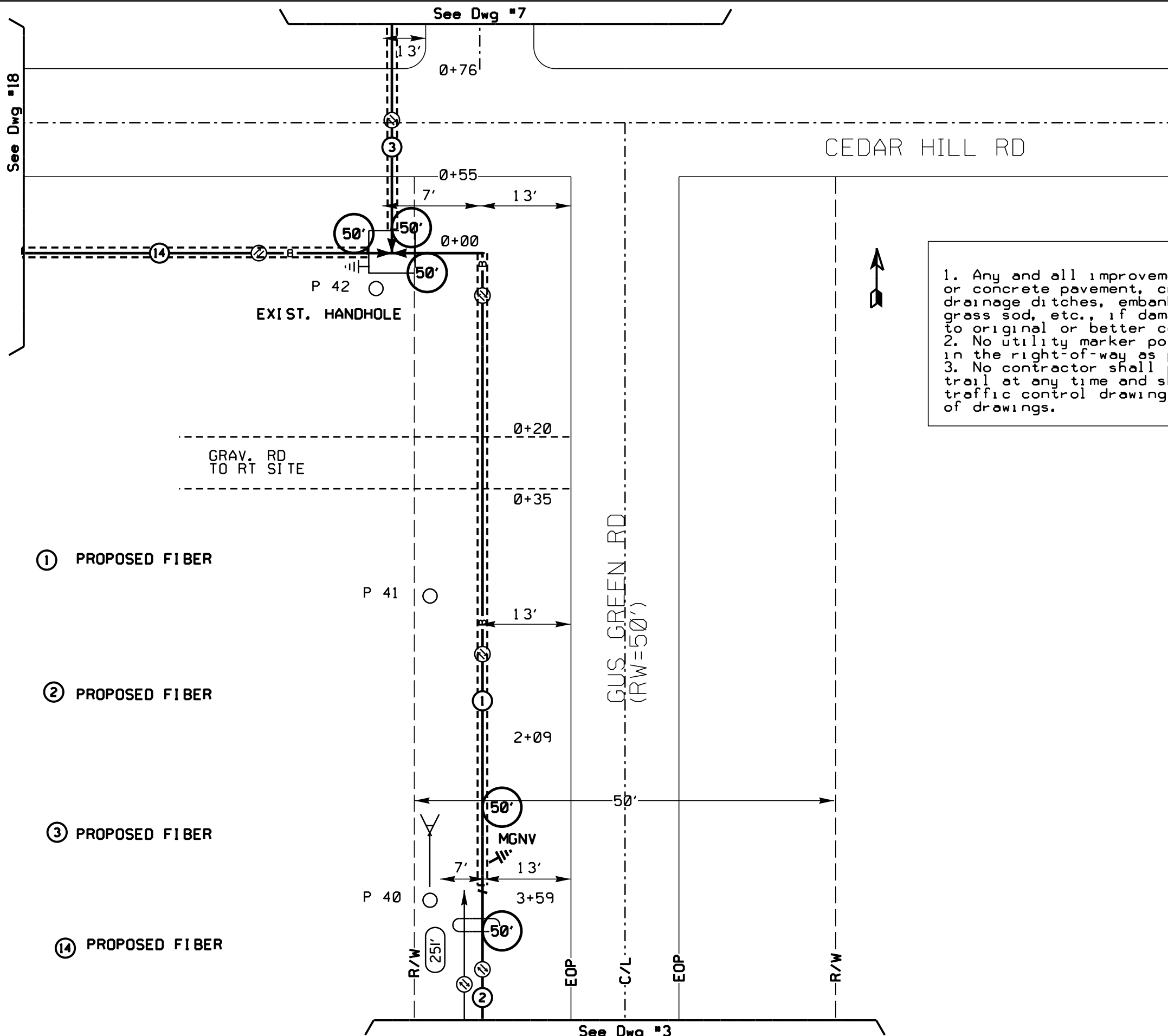
Designer:

Phone:

Records Ref:

Job Description:  
MADISON COUNTY- GUS GREEN RD

Job Number / CFAS Project Number:  
A02C6AX /

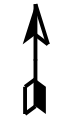


CEDAR HILL RD

1. Any and all improvements, such as, asphalt or concrete pavement, curbs, gutter, walks, drainage ditches, embankments, shrubs, trees, grass sod, etc., if damaged, shall be restored to original or better condition.

2. No utility marker poles will be installed in the right-of-way as part of the project.

3. No contractor shall park on any sidewalk or trail at any time and shall follow the standard traffic control drawing included in the permit set of drawings.



See Dwg #18

See Dwg #7

See Dwg #3

① PROPOSED FIBER

② PROPOSED FIBER

③ PROPOSED FIBER

⑭ PROPOSED FIBER

GRAV. RD TO RT SITE

EXI ST. HANDHOLE

GUS GREEN RD (RW=50')

P 42

P 41

P 40

0+76

0+55

0+00

0+20

0+35

2+09

3+59

25'

EOP

C/L

EOP

R/W

R/W

MGNV

7'

13'

7'

13'

13'

50'

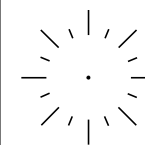
50'

50'

50'

50'

50'



PROPRIETARY INFORMATION

Not for disclosure outside the AT&T family of companies except under written agreement.

State:  
District:  
Exchange:  
Wire Ctr:

Taper Code:  
Tax District:  
RZ/CZ:  
Permit Req'd: **NONEW**

Designer:

Phone:

Records Ref:

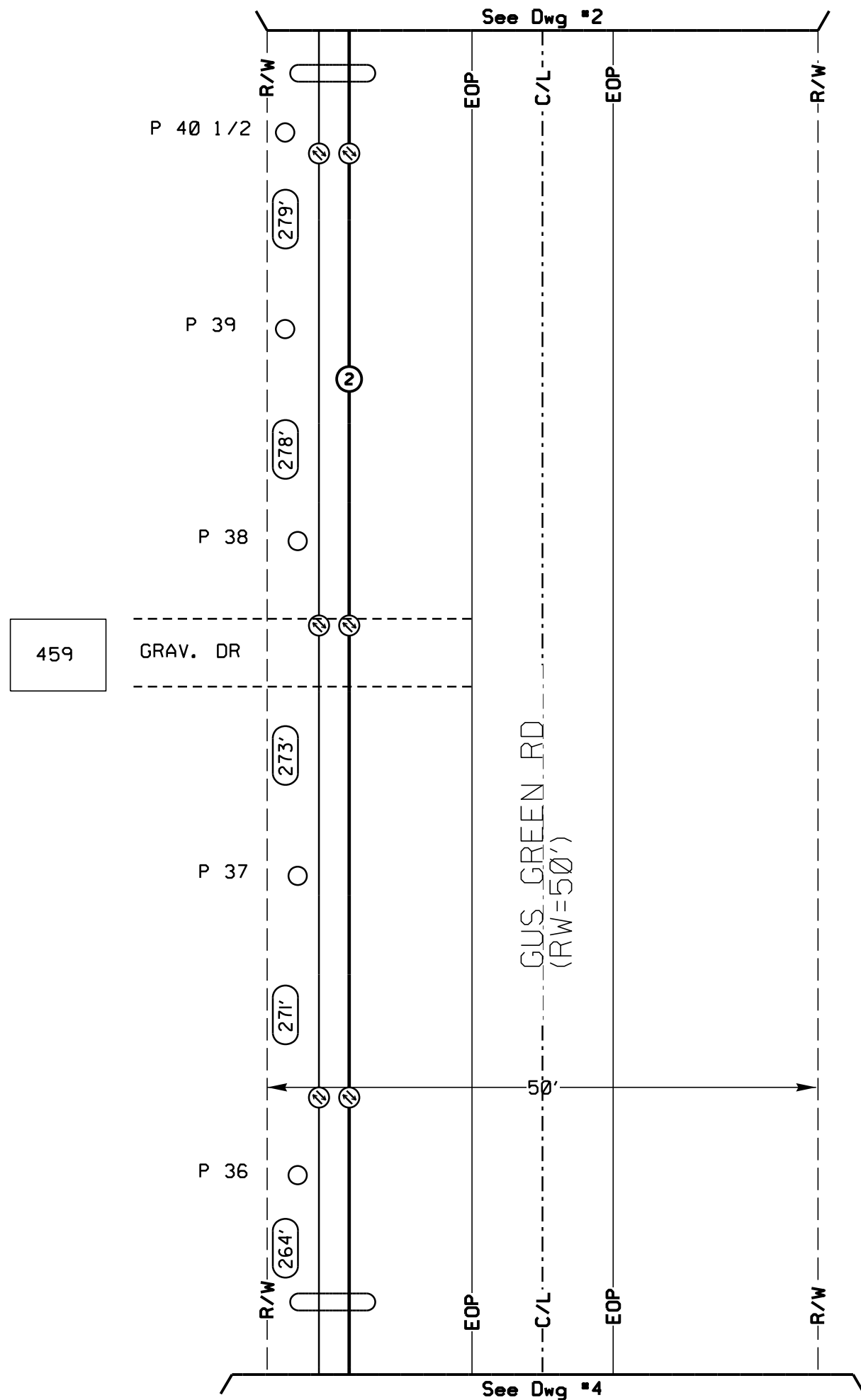
Job Description:  
**MADISON COUNTY- GUS GREEN RD**

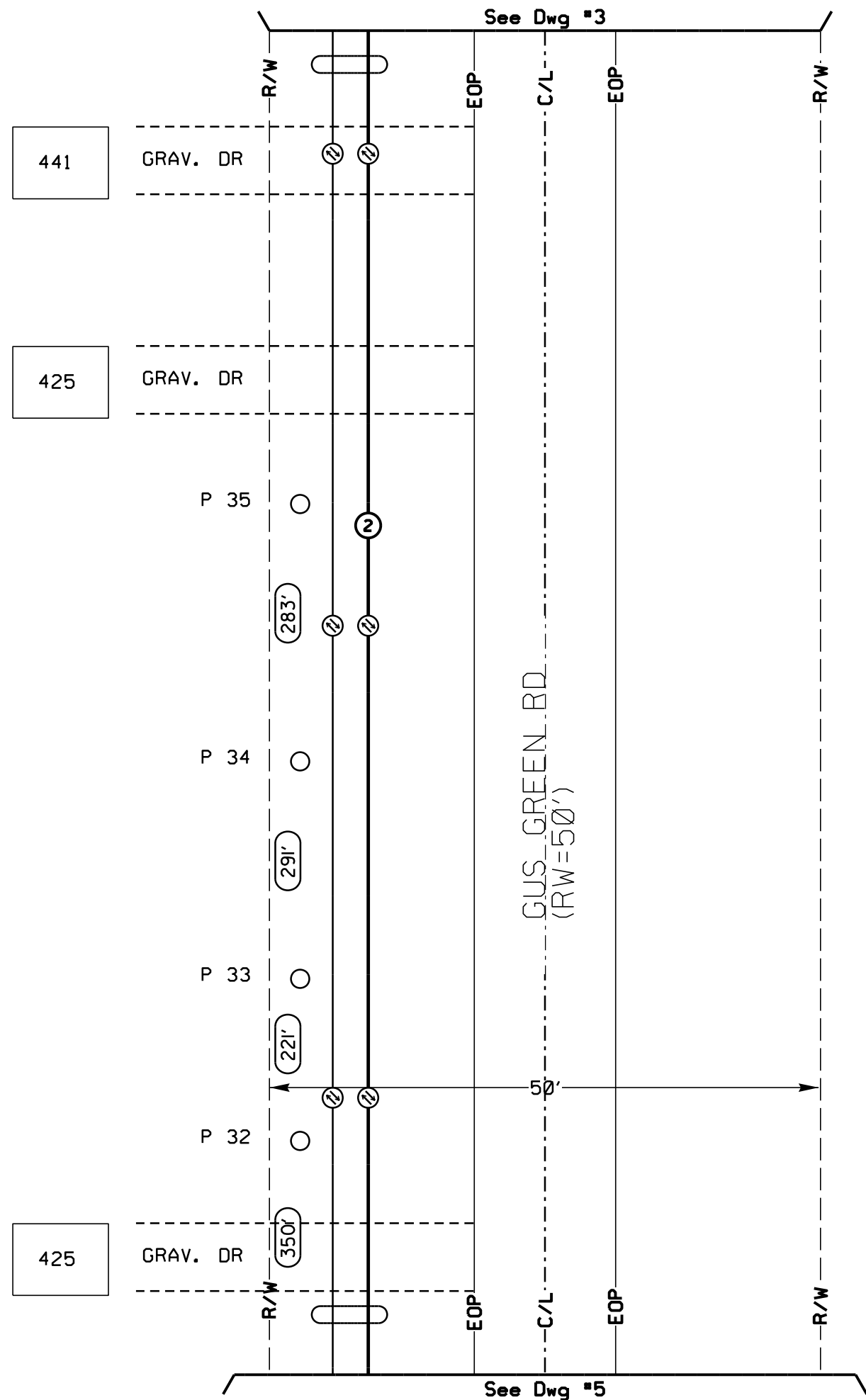
Job Number / CFAS Project Number:  
**A02C6AX /**

1. Any and all improvements, such as, asphalt or concrete pavement, curbs, gutter, walks, drainage ditches, embankments, shrubs, trees, grass sod, etc., if damaged, shall be restored to original or better condition.
2. No utility marker poles will be installed in the right-of-way as part of the project.
3. No contractor shall park on any sidewalk or trail at any time and shall follow the standard traffic control drawing included in the permit set of drawings.



② PROPOSED FIBER



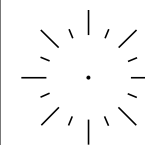


1. Any and all improvements, such as, asphalt or concrete pavement, curbs, gutter, walks, drainage ditches, embankments, shrubs, trees, grass sod, etc., if damaged, shall be restored to original or better condition.
2. No utility marker poles will be installed in the right-of-way as part of the project.
3. No contractor shall park on any sidewalk or trail at any time and shall follow the standard traffic control drawing included in the permit set of drawings.

② PROPOSED FIBER

|   |  |  |
|---|--|--|
| ATTSE   |  |  |
| Construction Work Drawing   |  |  |
| <b>PROPRIETARY INFORMATION</b><br>Not for disclosure outside the AT&T family of companies except under written agreement. |  |  |
| State:  |  |  |
| District:   |  |  |
| Exchange:   |  |  |
| Wire Ctr:   |  |  |
| Taper Code:   |  |  |
| Tax District:   |  |  |
| RZ/CZ:  |  |  |
| Permit Req'd: <b>NONEW</b>  |  |  |
| Designer:   |  |  |
| Phone:  |  |  |
| Records Ref:  |  |  |
| Job Description:<br><b>MADISON COUNTY- GUS GREEN RD</b>   |  |  |
| Job Number / CFAS Project Number:<br><b>A02C6AX /</b>   |  |  |
| DWG <u>4</u> OF <u>44</u>   |  |  |





**PROPRIETARY INFORMATION**  
Not for disclosure outside the AT&T family of  
companies except under written agreement.

State:  
District:  
Exchange:  
Wire Ctr:

Taper Code:  
Tax District:  
RZ/CZ:  
Permit Req'd: **NONEW**

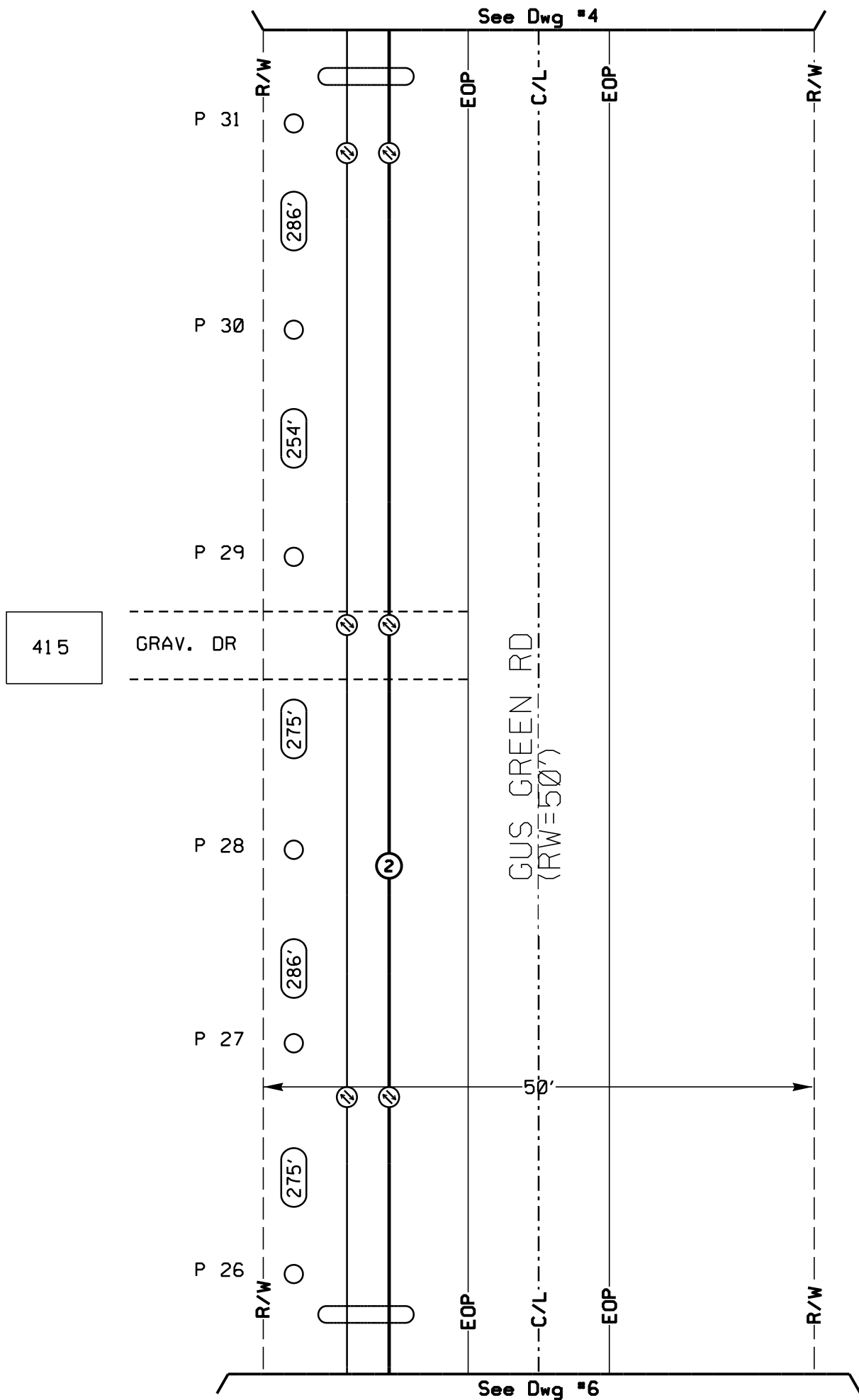
Designer:

Phone:

Records Ref:

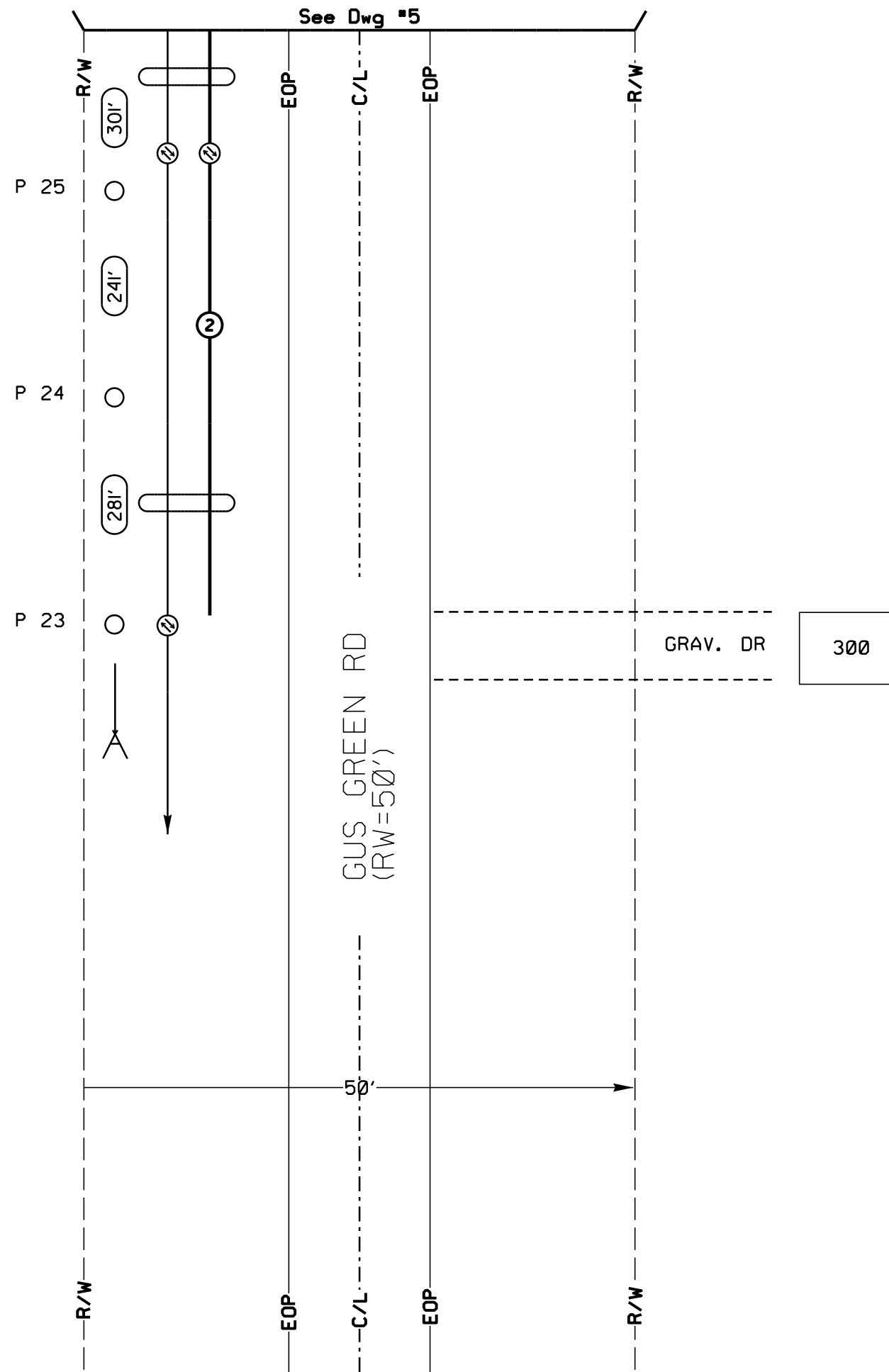
Job Description:  
**MADISON COUNTY- GUS GREEN RD**

Job Number / CFAS Project Number:  
**A02C6AX /**



1. Any and all improvements, such as, asphalt or concrete pavement, curbs, gutter, walks, drainage ditches, embankments, shrubs, trees, grass sod, etc., if damaged, shall be restored to original or better condition.  
2. No utility marker poles will be installed in the right-of-way as part of the project.  
3. No contractor shall park on any sidewalk or trail at any time and shall follow the standard traffic control drawing included in the permit set of drawings.

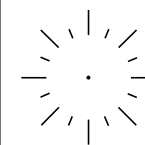
② PROPOSED FIBER



1. Any and all improvements, such as, asphalt or concrete pavement, curbs, gutter, walks, drainage ditches, embankments, shrubs, trees, grass sod, etc., if damaged, shall be restored to original or better condition.  
 2. No utility marker poles will be installed in the right-of-way as part of the project.  
 3. No contractor shall park on any sidewalk or trail at any time and shall follow the standard traffic control drawing included in the permit set of drawings.

② PROPOSED FIBER

|  |  |  |
|--|--|--|
| ATTSE  |  |  |
| Construction Work Drawing  |  |  |
| PROPRIETARY INFORMATION<br>Not for disclosure outside the AT&T family of companies except under written agreement. |  |  |
| State:<br>District:<br>Exchange:<br>Wire Ctr:  |  |  |
| Taper Code:<br>Tax District:<br>RZ/CZ:<br>Permit Req'd: <b>NONEW</b>   |  |  |
| Designer:  |  |  |
| Phone:   |  |  |
| Records Ref:   |  |  |
|  |  |  |
|  |  |  |
|  |  |  |
| Job Description:<br><b>MADISON COUNTY- GUS GREEN RD</b>  |  |  |
| Job Number / CFAS Project Number:<br><b>A02C6AX /</b>  |  |  |
| DWG <u>6</u> OF <u>44</u>  |  |  |



**PROPRIETARY INFORMATION**

Not for disclosure outside the AT&T family of companies except under written agreement.

State:  
District:  
Exchange:  
Wire Ctr:

Taper Code:  
Tax District:  
RZ/CZ:  
Permit Req'd: **NONEW**

Designer:

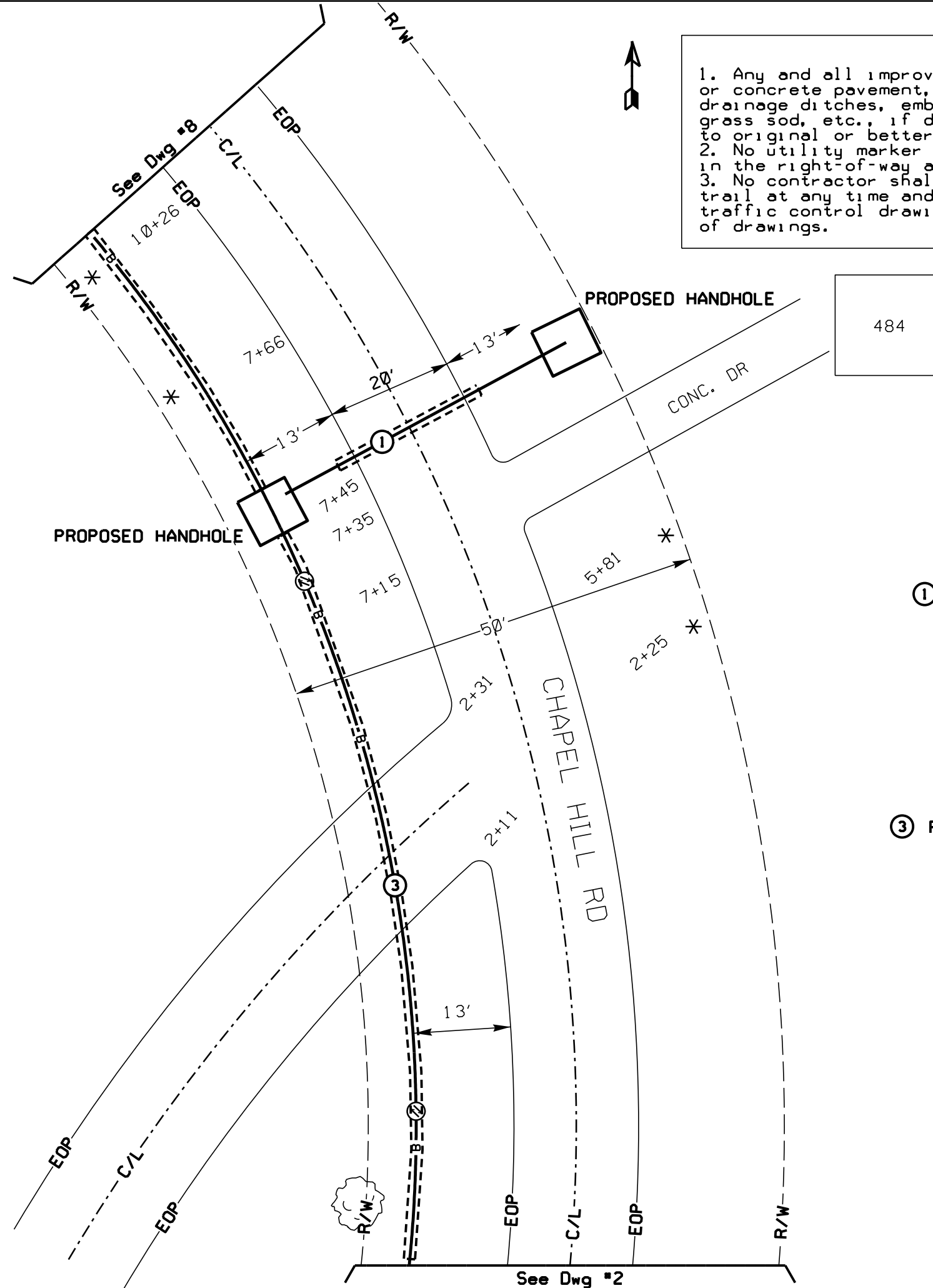
Phone:

Records Ref:

Job Description:  
**MADISON COUNTY- GUS GREEN RD**

Job Number / CFAS Project Number:  
**A02C6AX /**

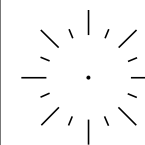
1. Any and all improvements, such as, asphalt or concrete pavement, curbs, gutter, walks, drainage ditches, embankments, shrubs, trees, grass sod, etc., if damaged, shall be restored to original or better condition.  
2. No utility marker poles will be installed in the right-of-way as part of the project.  
3. No contractor shall park on any sidewalk or trail at any time and shall follow the standard traffic control drawing included in the permit set of drawings.



① PROPOSED FIBER

③ PROPOSED FIBER

See Dwg #2



**PROPRIETARY INFORMATION**

Not for disclosure outside the AT&T family of companies except under written agreement.

State:  
District:  
Exchange:  
Wire Ctr:

Taper Code:  
Tax District:  
RZ/CZ:  
Permit Req'd: **NONEW**

Designer:

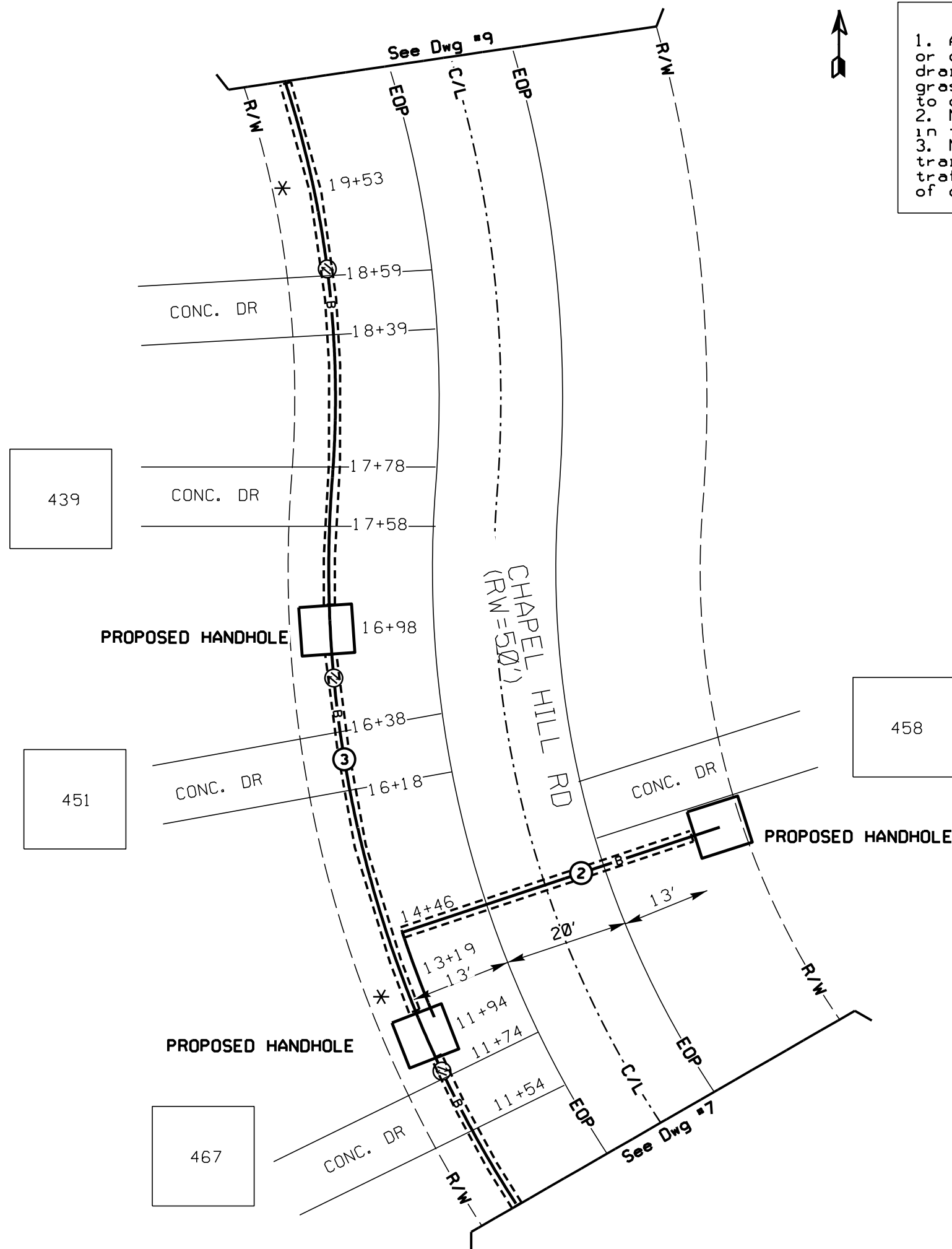
Phone:

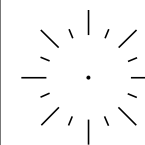
Records Ref:

Job Description:  
**MADISON COUNTY- GUS GREEN RD**

Job Number / CFAS Project Number:  
**A02C6AX /**

1. Any and all improvements, such as, asphalt or concrete pavement, curbs, gutter, walks, drainage ditches, embankments, shrubs, trees, grass sod, etc., if damaged, shall be restored to original or better condition.
2. No utility marker poles will be installed in the right-of-way as part of the project.
3. No contractor shall park on any sidewalk or trail at any time and shall follow the standard traffic control drawing included in the permit set of drawings.





**PROPRIETARY INFORMATION**

Not for disclosure outside the AT&T family of companies except under written agreement.

State:  
District:  
Exchange:  
Wire Ctr:

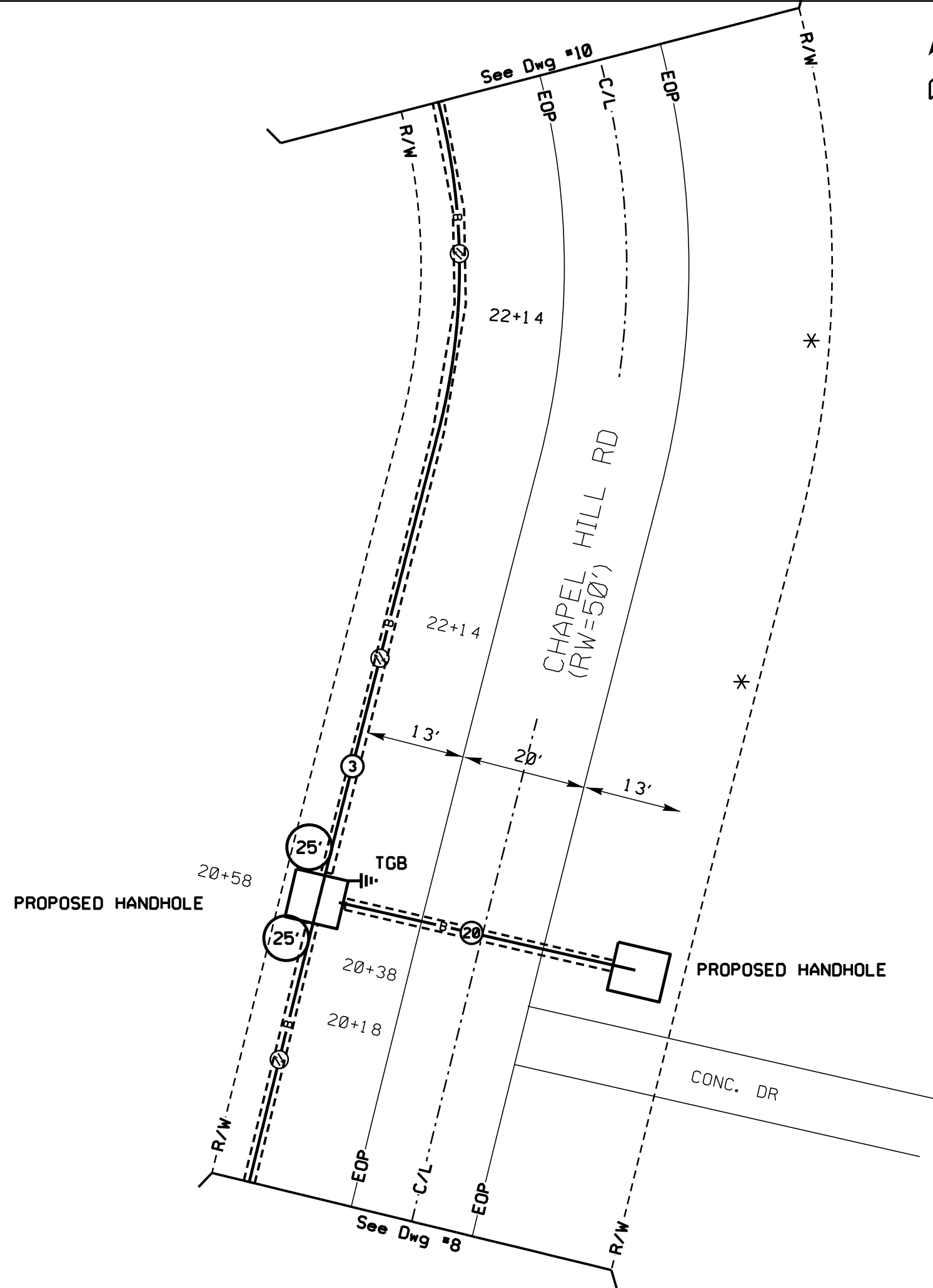
Taper Code:  
Tax District:  
RZ/CZ:  
Permit Req'd: **NONEW**

Designer:

Phone:

Records Ref:

1. Any and all improvements, such as, asphalt or concrete pavement, curbs, gutter, walks, drainage ditches, embankments, shrubs, trees, grass sod, etc., if damaged, shall be restored to original or better condition.
2. No utility marker poles will be installed in the right-of-way as part of the project.
3. No contractor shall park on any sidewalk or trail at any time and shall follow the standard traffic control drawing included in the permit set of drawings.



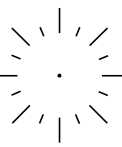
③ PROPOSED FIBER

②① PROPOSED FIBER

436

Job Description:  
**MADISON COUNTY- GUS GREEN RD**

Job Number / CFAS Project Number:  
**A02C6AX /**



**PROPRIETARY INFORMATION**

Not for disclosure outside the AT&T family of companies except under written agreement.

State:  
District:  
Exchange:  
Wire Ctr:

Taper Code:  
Tax District:  
RZ/CZ:  
Permit Req'd: **NONEW**

Designer:

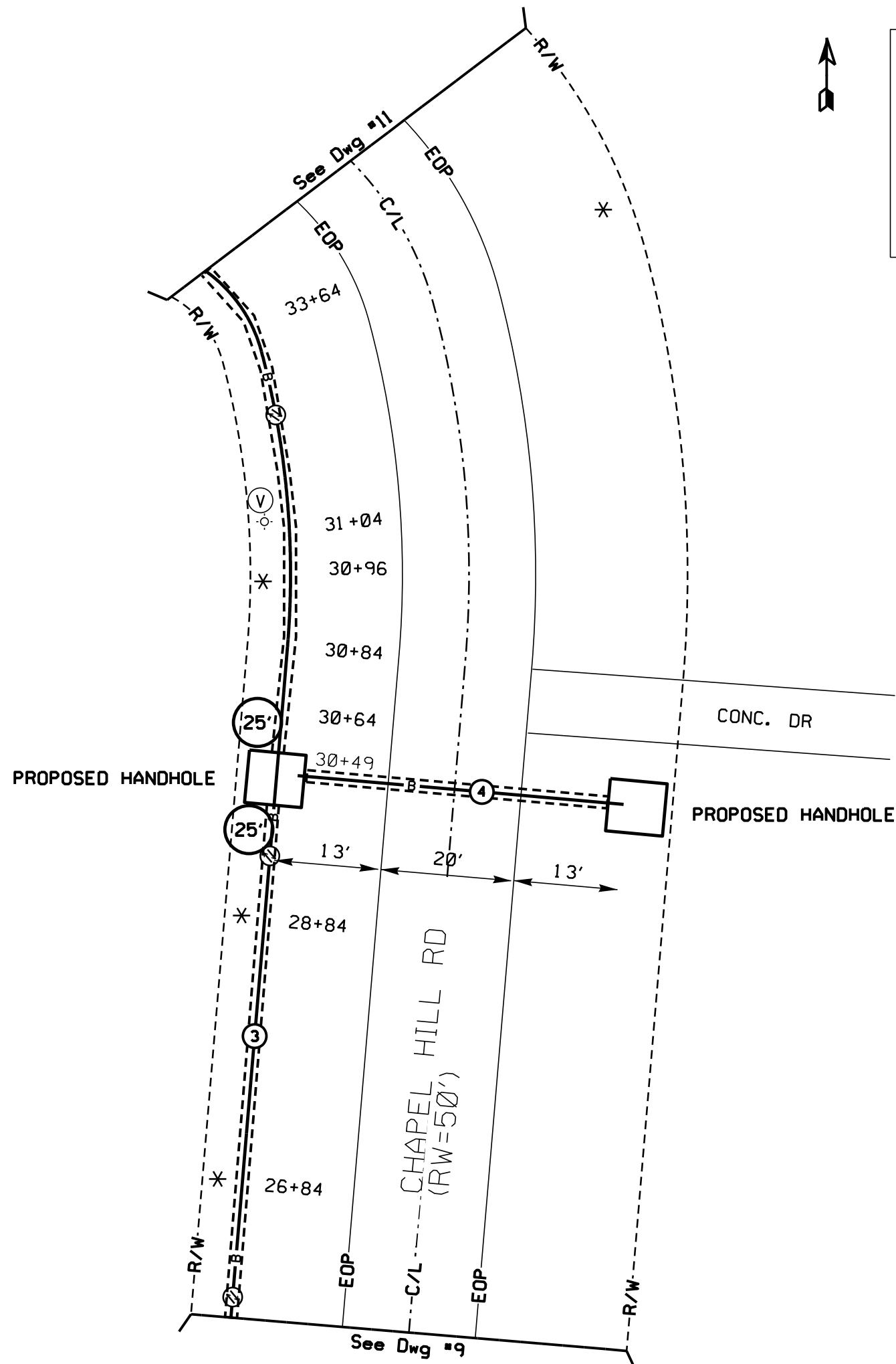
Phone:

Records Ref:

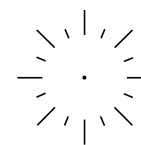
Job Description:  
**MADISON COUNTY- GUS GREEN RD**

Job Number / CFAS Project Number:  
**A02C6AX /**

1. Any and all improvements, such as, asphalt or concrete pavement, curbs, gutter, walks, drainage ditches, embankments, shrubs, trees, grass sod, etc., if damaged, shall be restored to original or better condition.
2. No utility marker poles will be installed in the right-of-way as part of the project.
3. No contractor shall park on any sidewalk or trail at any time and shall follow the standard traffic control drawing included in the permit set of drawings.



- ④ PROPOSED FIBER
- ③ PROPOSED FIBER



PROPRIETARY INFORMATION

Not for disclosure outside the AT&T family of companies except under written agreement.

State:  
District:  
Exchange:  
Wire Ctr:

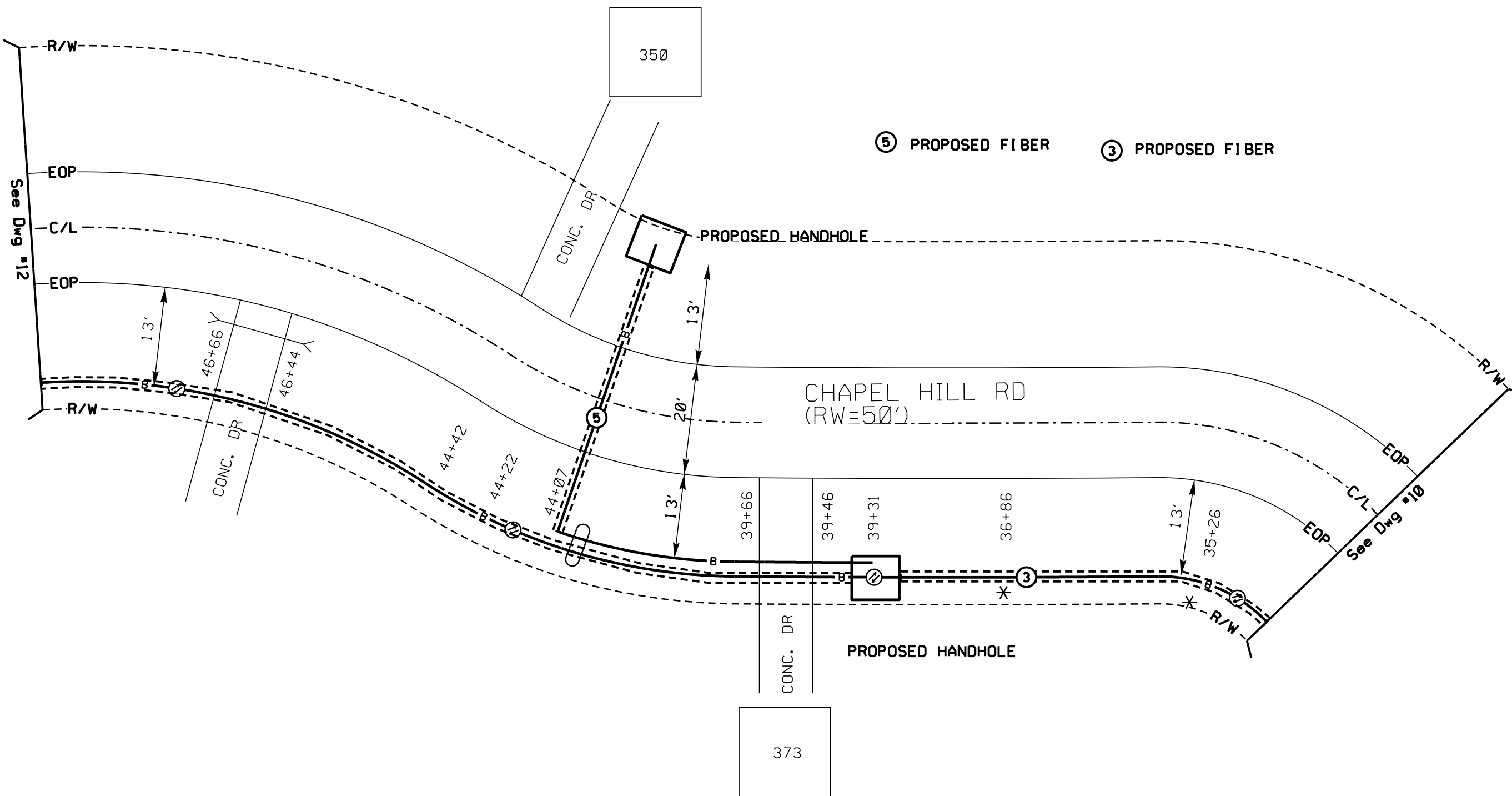
Taper Code:  
Tax District:  
RZ/CZ:  
Permit Req'd: **NONEW**

Designer:

Phone:

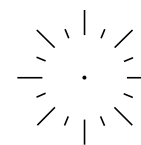
Records Ref:

1. Any and all improvements, such as, asphalt or concrete pavement, curbs, gutter, walks, drainage ditches, embankments, shrubs, trees, grass sod, etc., if damaged, shall be restored to original or better condition.
2. No utility marker poles will be installed in the right-of-way as part of the project.
3. No contractor shall park on any sidewalk or trail at any time and shall follow the standard traffic control drawing included in the permit set of drawings.



Job Description:  
**MADISON COUNTY- GUS GREEN RD**

Job Number / CFAS Project Number:  
**A02C6AX /**



PROPRIETARY INFORMATION

Not for disclosure outside the AT&T family of companies except under written agreement.

State:  
District:  
Exchange:  
Wire Ctr:

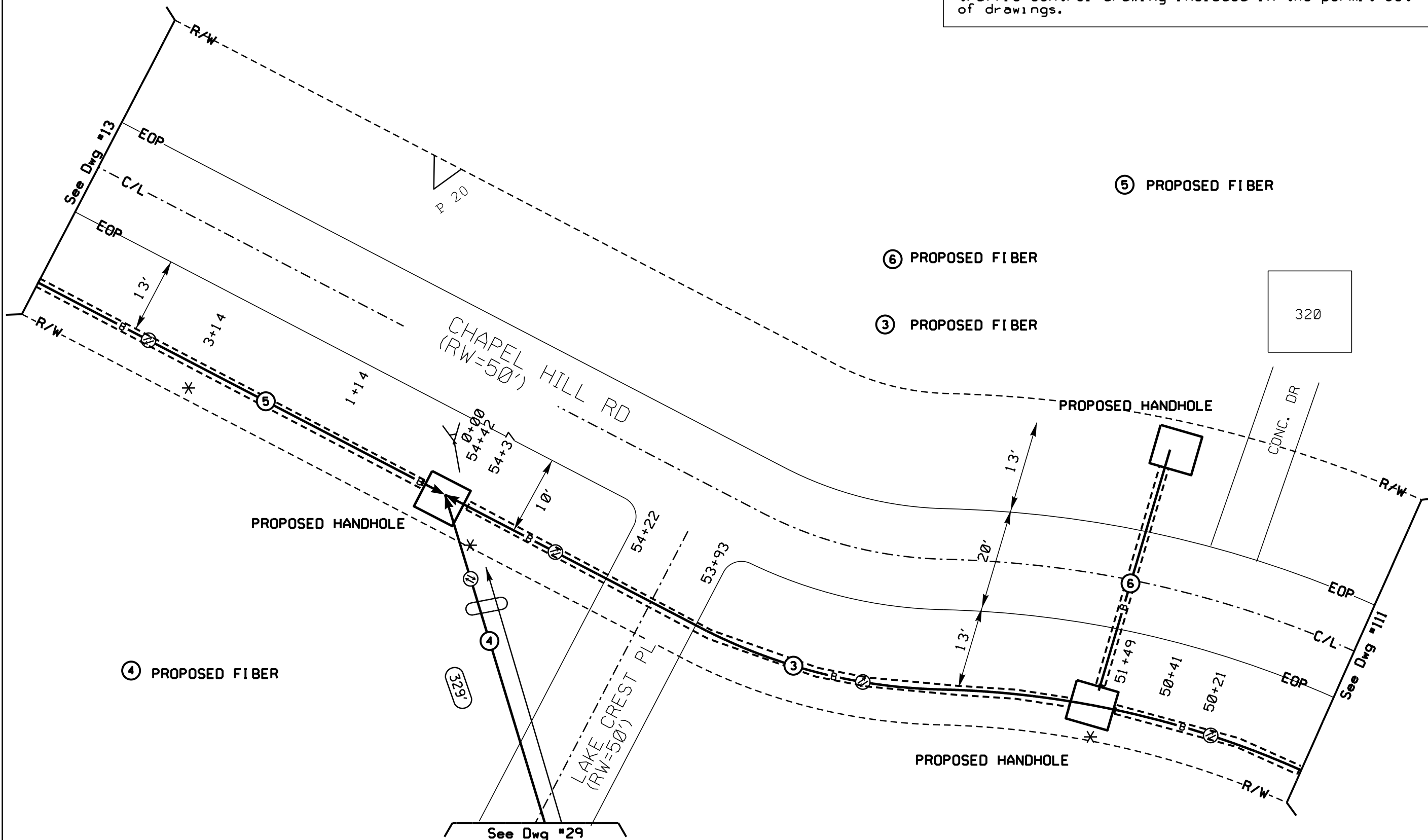
Taper Code:  
Tax District:  
RZ/CZ:  
Permit Req'd: **NONEW**

Designer:

Phone:

Records Ref:

1. Any and all improvements, such as, asphalt or concrete pavement, curbs, gutter, walks, drainage ditches, embankments, shrubs, trees, grass sod, etc., if damaged, shall be restored to original or better condition.
2. No utility marker poles will be installed in the right-of-way as part of the project.
3. No contractor shall park on any sidewalk or trail at any time and shall follow the standard traffic control drawing included in the permit set of drawings.



⑤ PROPOSED FIBER

⑥ PROPOSED FIBER

③ PROPOSED FIBER

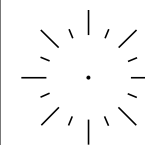
320

④ PROPOSED FIBER

Job Description:  
MADISON COUNTY- GUS GREEN RD

Job Number / CFAS Project Number:  
A02C6AX /





PROPRIETARY INFORMATION

Not for disclosure outside the AT&T family of companies except under written agreement.

State:  
District:  
Exchange:  
Wire Ctr:

Taper Code:  
Tax District:  
RZ/CZ:  
Permit Req'd: **NONEW**

Designer:

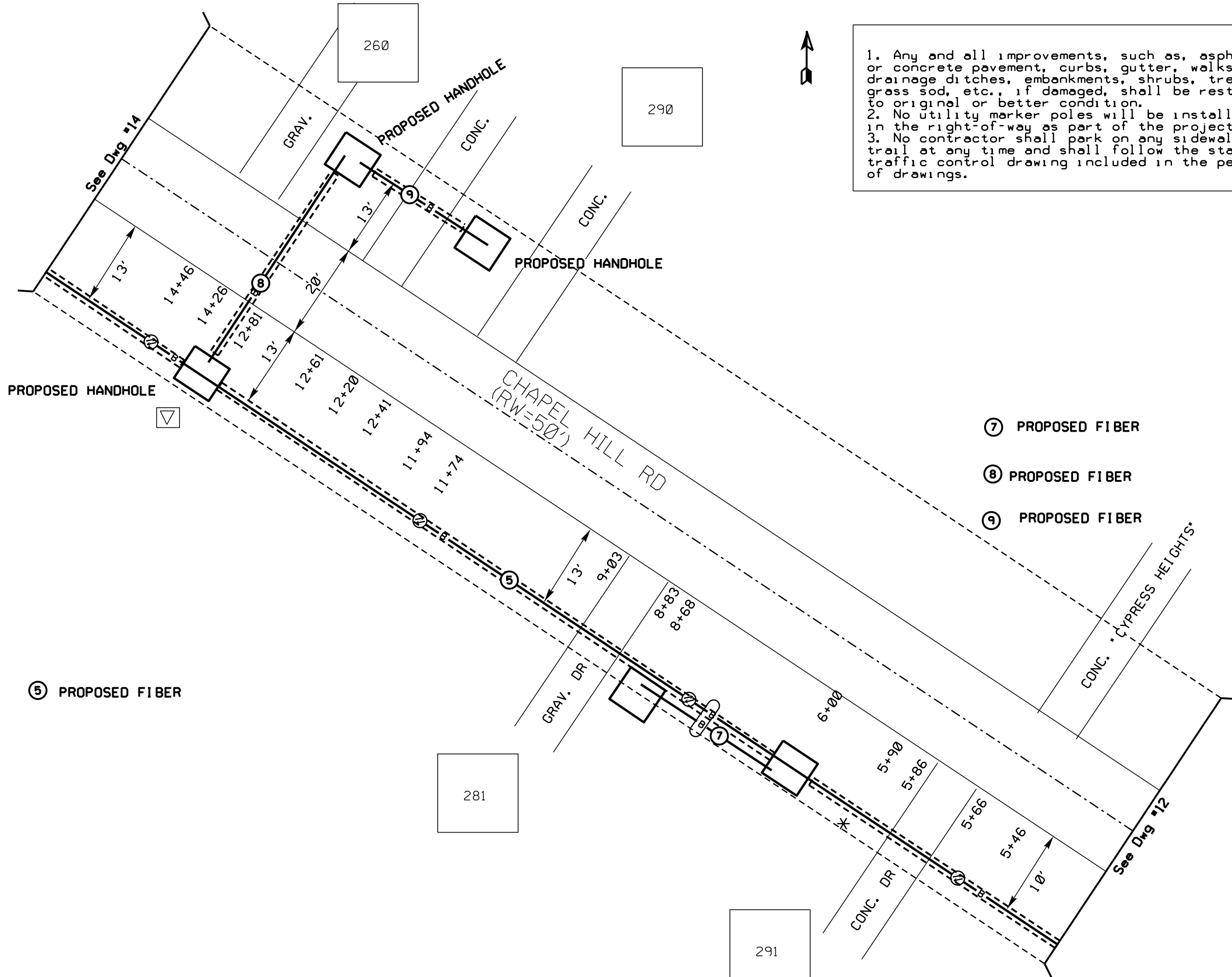
Phone:

Records Ref:

Job Description:  
**MADISON COUNTY- GUS GREEN RD**

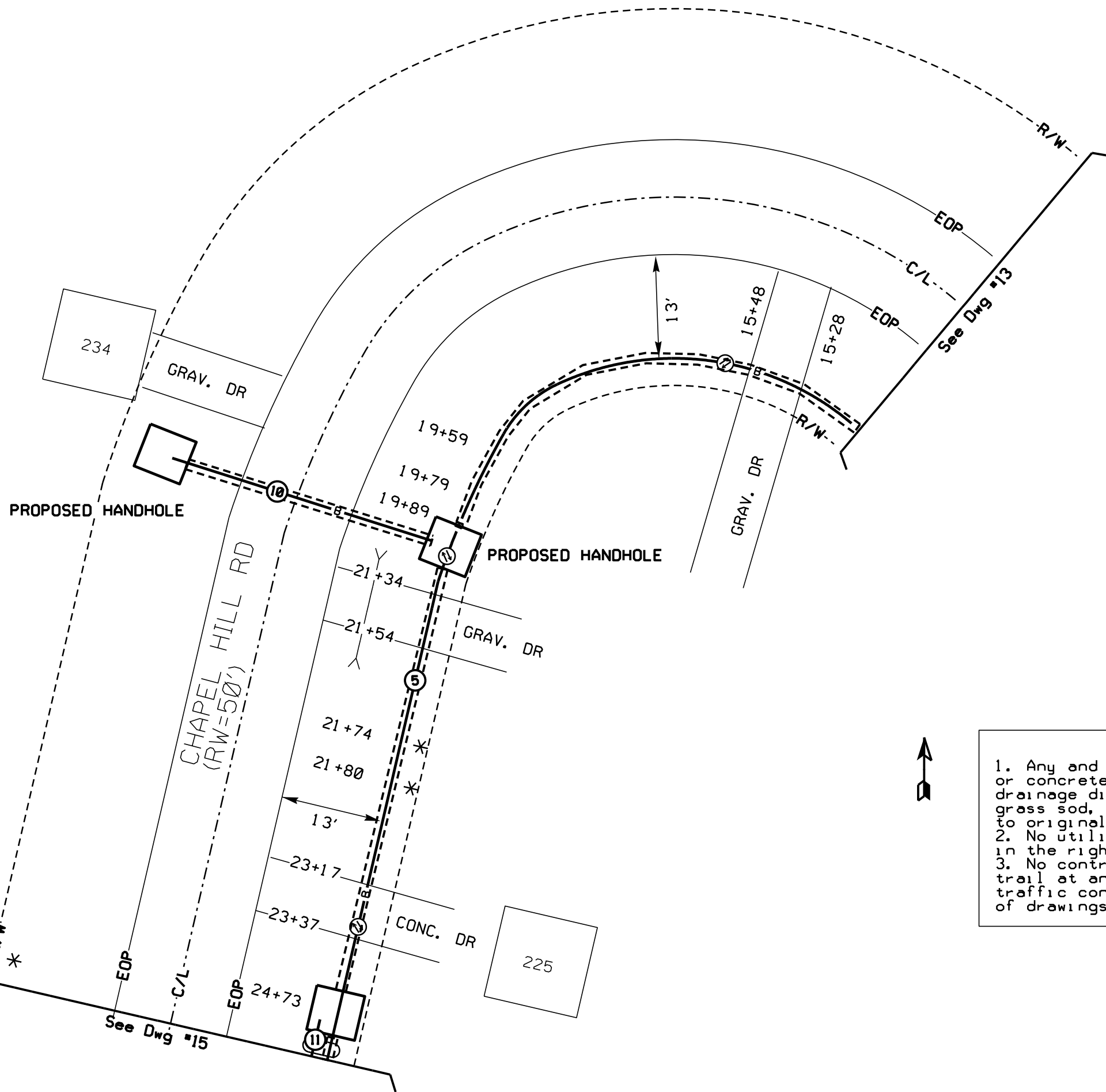
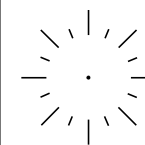
Job Number / CFAS Project Number:  
**A02C6AX /**

1. Any and all improvements, such as, asphalt or concrete pavement, curbs, gutter, walks, drainage ditches, embankments, shrubs, trees, grass sod, etc., if damaged, shall be restored to original or better condition.  
2. No utility marker poles will be installed in the right-of-way as part of the project.  
3. No contractor shall park on any sidewalk or trail at any time and shall follow the standard traffic control drawing included in the permit set of drawings.



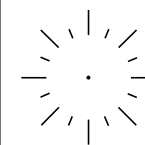
- ⑦ PROPOSED FIBER
- ⑧ PROPOSED FIBER
- ⑨ PROPOSED FIBER

⑤ PROPOSED FIBER



- ⑩ PROPOSED FIBER
- ⑪ PROPOSED FIBER
- ⑤ PROPOSED FIBER

1. Any and all improvements, such as, asphalt or concrete pavement, curbs, gutter, walks, drainage ditches, embankments, shrubs, trees, grass sod, etc., if damaged, shall be restored to original or better condition.  
 2. No utility marker poles will be installed in the right-of-way as part of the project.  
 3. No contractor shall park on any sidewalk or trail at any time and shall follow the standard traffic control drawing included in the permit set of drawings.



**PROPRIETARY INFORMATION**  
Not for disclosure outside the AT&T family of  
companies except under written agreement.

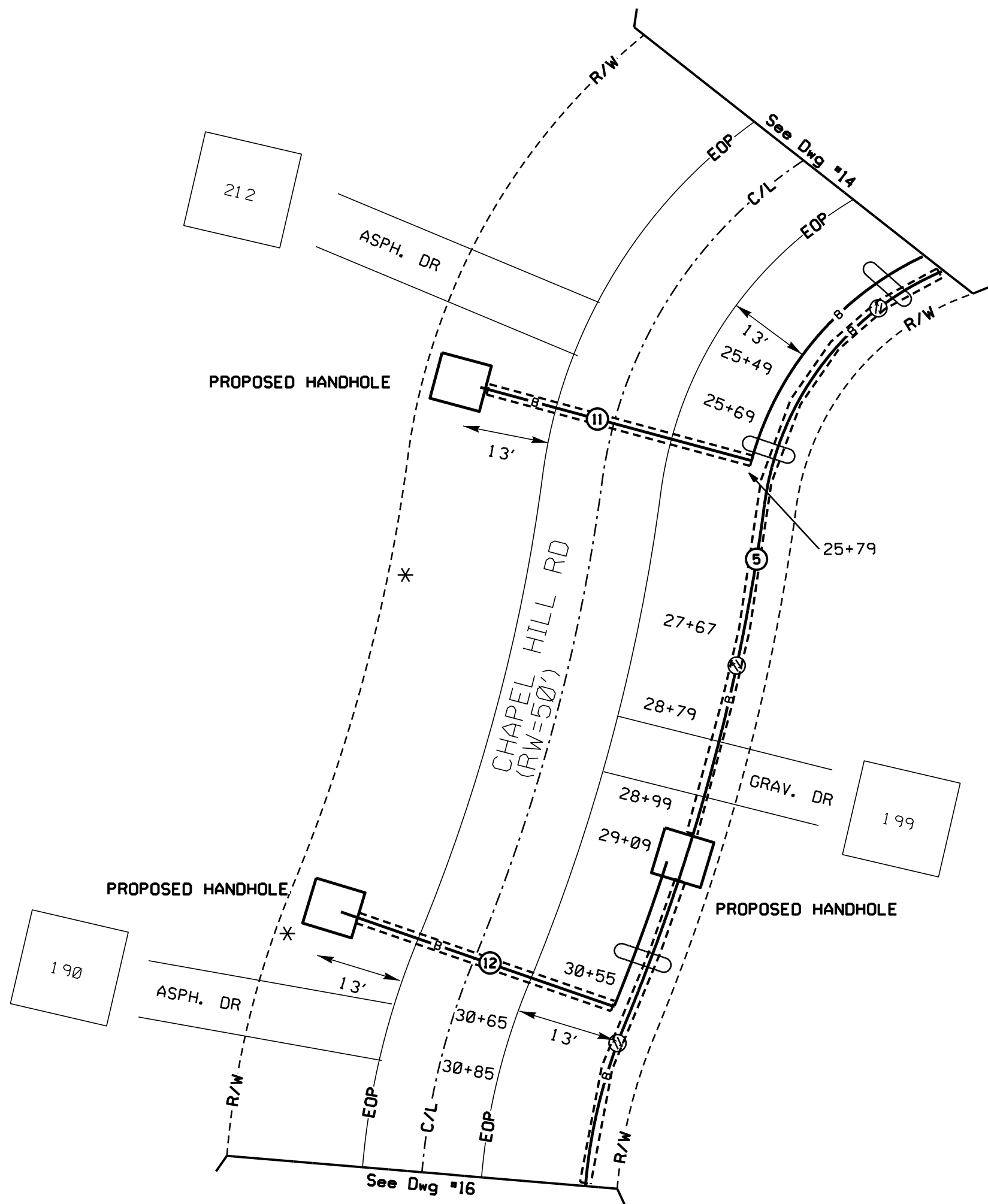
State:  
District:  
Exchange:  
Wire Ctr:

Taper Code:  
Tax District:  
RZ/CZ:  
Permit Req'd: **NONEW**

Designer:

Phone:

Records Ref:



⑪ PROPOSED FIBER

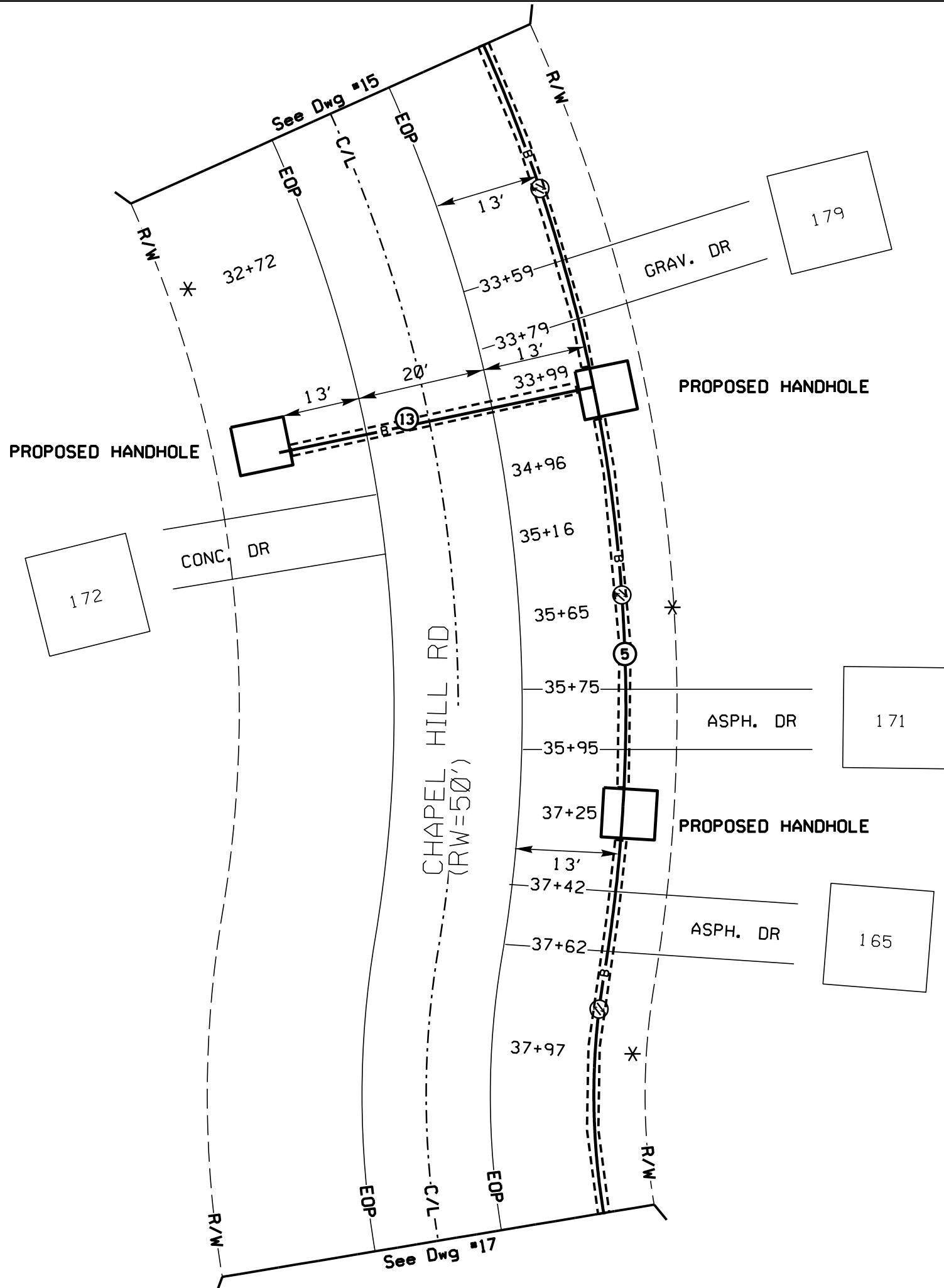
⑫ PROPOSED FIBER

⑤ PROPOSED FIBER

1. Any and all improvements, such as, asphalt or concrete pavement, curbs, gutter, walks, drainage ditches, embankments, shrubs, trees, grass sod, etc., if damaged, shall be restored to original or better condition.  
2. No utility marker poles will be installed in the right-of-way as part of the project.  
3. No contractor shall park on any sidewalk or trail at any time and shall follow the standard traffic control drawing included in the permit set of drawings.

Job Description:  
**MADISON COUNTY- GUS GREEN RD**

Job Number / CFAS Project Number:  
**A02C6AX /**

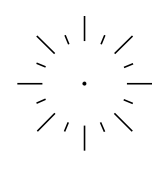


1. Any and all improvements, such as, asphalt or concrete pavement, curbs, gutter, walks, drainage ditches, embankments, shrubs, trees, grass sod, etc., if damaged, shall be restored to original or better condition.  
 2. No utility marker poles will be installed in the right-of-way as part of the project.  
 3. No contractor shall park on any sidewalk or trail at any time and shall follow the standard traffic control drawing included in the permit set of drawings.

⑬ PROPOSED FIBER

⑤ PROPOSED FIBER

ATTSE



Construction Work Drawing

**PROPRIETARY INFORMATION**

Not for disclosure outside the AT&T family of companies except under written agreement.

State:  
 District:  
 Exchange:  
 Wire Ctr:

Taper Code:  
 Tax District:  
 RZ/CZ:  
 Permit Req'd: **NONEW**

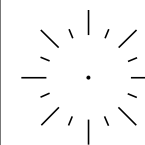
Designer:

Phone:

Records Ref:

Job Description:  
**MADISON COUNTY- GUS GREEN RD**

Job Number / CFAS Project Number:  
**A02C6AX /**



**PROPRIETARY INFORMATION**

Not for disclosure outside the AT&T family of companies except under written agreement.

State:  
District:  
Exchange:  
Wire Ctr:

Taper Code:  
Tax District:  
RZ/CZ:  
Permit Req'd: **NONEW**

Designer:

Phone:

Records Ref:

Job Description:

MADISON COUNTY- GUS GREEN RD

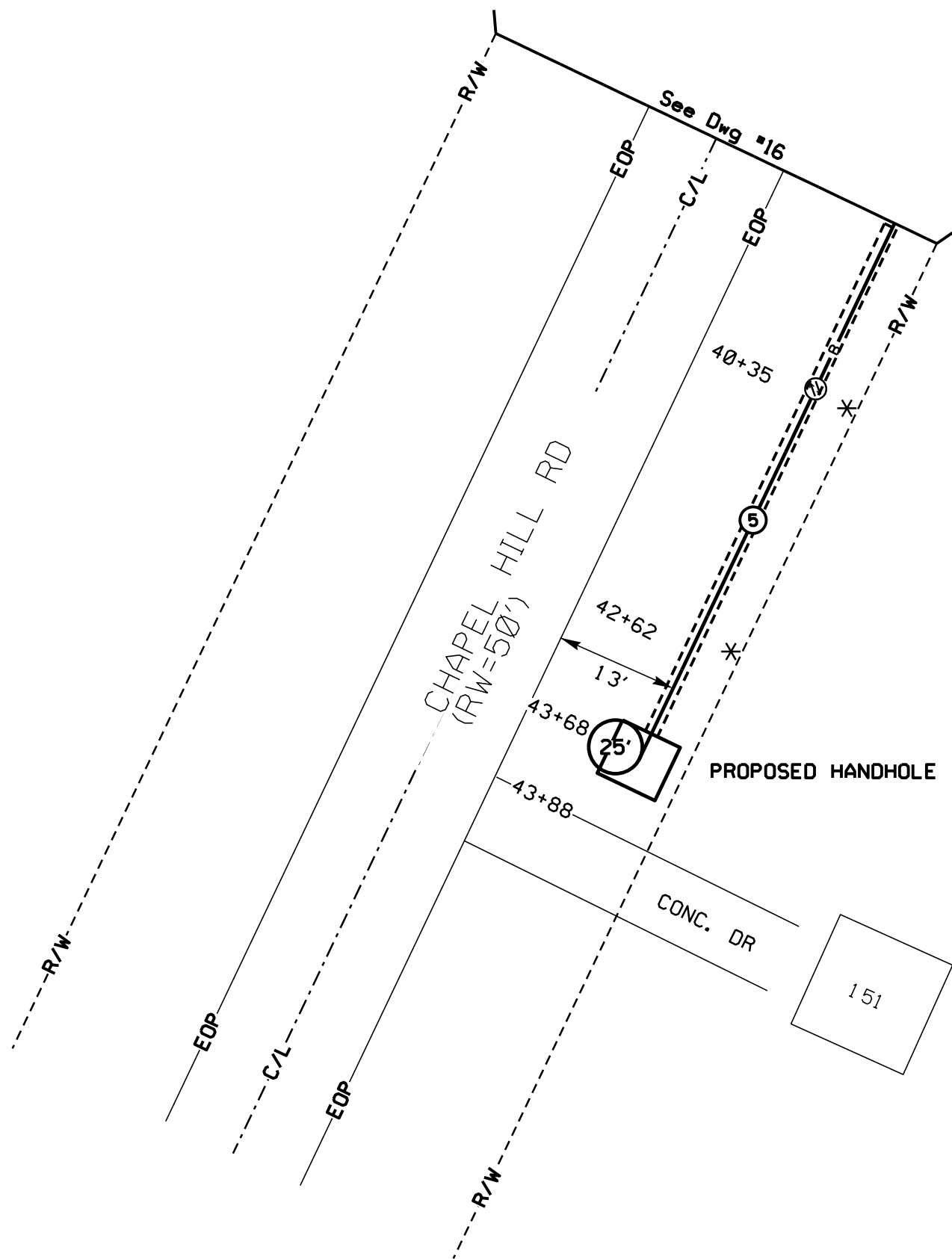
Job Number / CFAS Project Number:

A02C6AX /

1. Any and all improvements, such as, asphalt or concrete pavement, curbs, gutter, walks, drainage ditches, embankments, shrubs, trees, grass sod, etc., if damaged, shall be restored to original or better condition.
2. No utility marker poles will be installed in the right-of-way as part of the project.
3. No contractor shall park on any sidewalk or trail at any time and shall follow the standard traffic control drawing included in the permit set of drawings.



⑤ PROPOSED FIBER



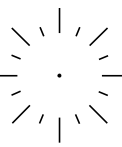
⑭ PROPOSED FIBER

⑵ PROPOSED FIBER



1. Any and all improvements, such as, asphalt or concrete pavement, curbs, gutter, walks, drainage ditches, embankments, shrubs, trees, grass sod, etc., if damaged, shall be restored to original or better condition.  
 2. No utility marker poles will be installed in the right-of-way as part of the project.  
 3. No contractor shall park on any sidewalk or trail at any time and shall follow the standard traffic control drawing included in the permit set of drawings.

ATTSE



Construction Work Drawing

PROPRIETARY INFORMATION  
Not for disclosure outside the AT&T family of companies except under written agreement.

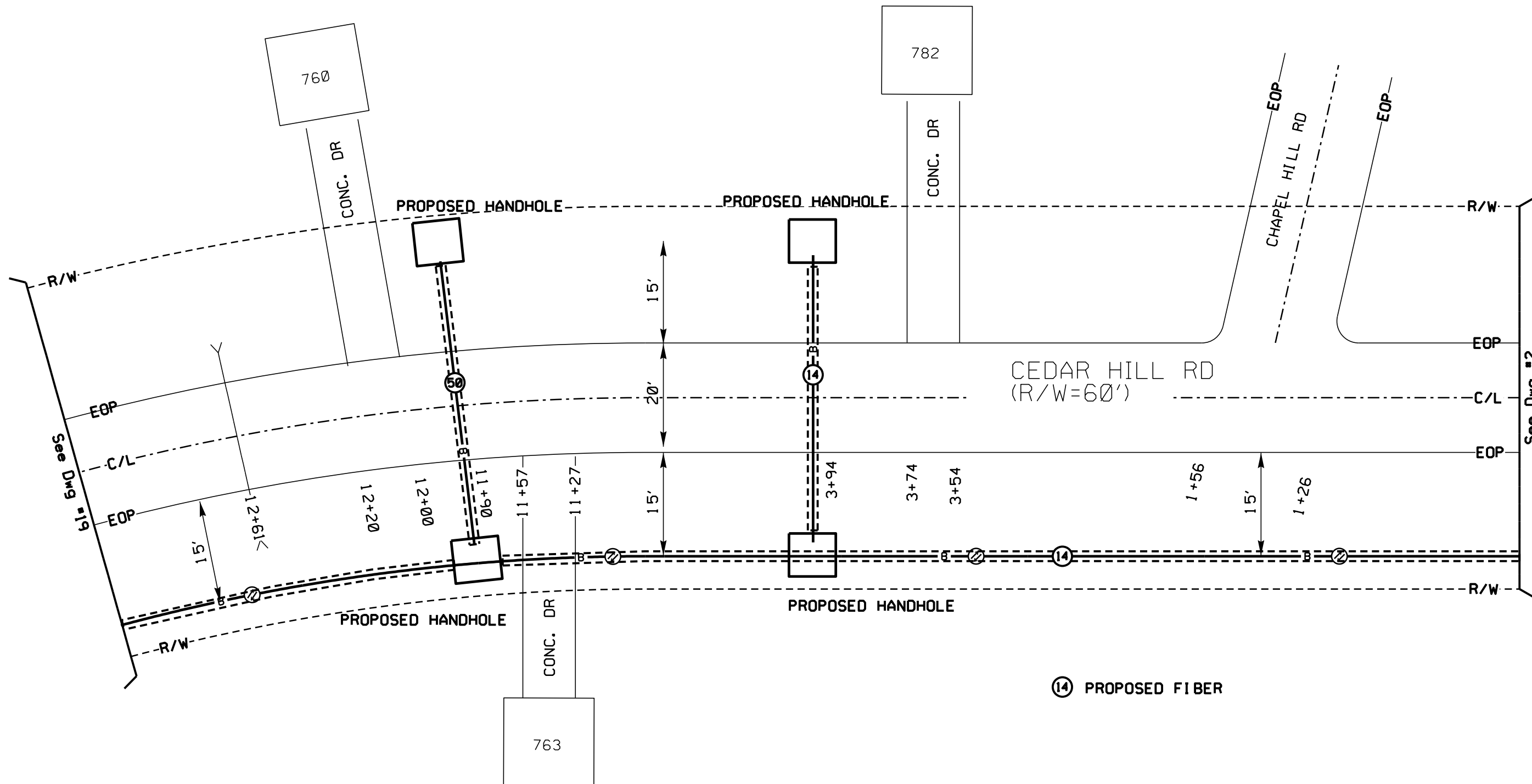
State:  
District:  
Exchange:  
Wire Ctr:

Taper Code:  
Tax District:  
RZ/CZ:  
Permit Req'd: **NONEW**

Designer:

Phone:

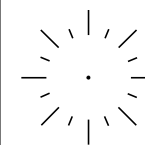
Records Ref:



⑭ PROPOSED FIBER

Job Description:  
MADISON COUNTY- GUS GREEN RD

Job Number / CFAS Project Number:  
A02C6AX /



PROPRIETARY INFORMATION

Not for disclosure outside the AT&T family of  
companies except under written agreement.

State:  
District:  
Exchange:  
Wire Ctr:

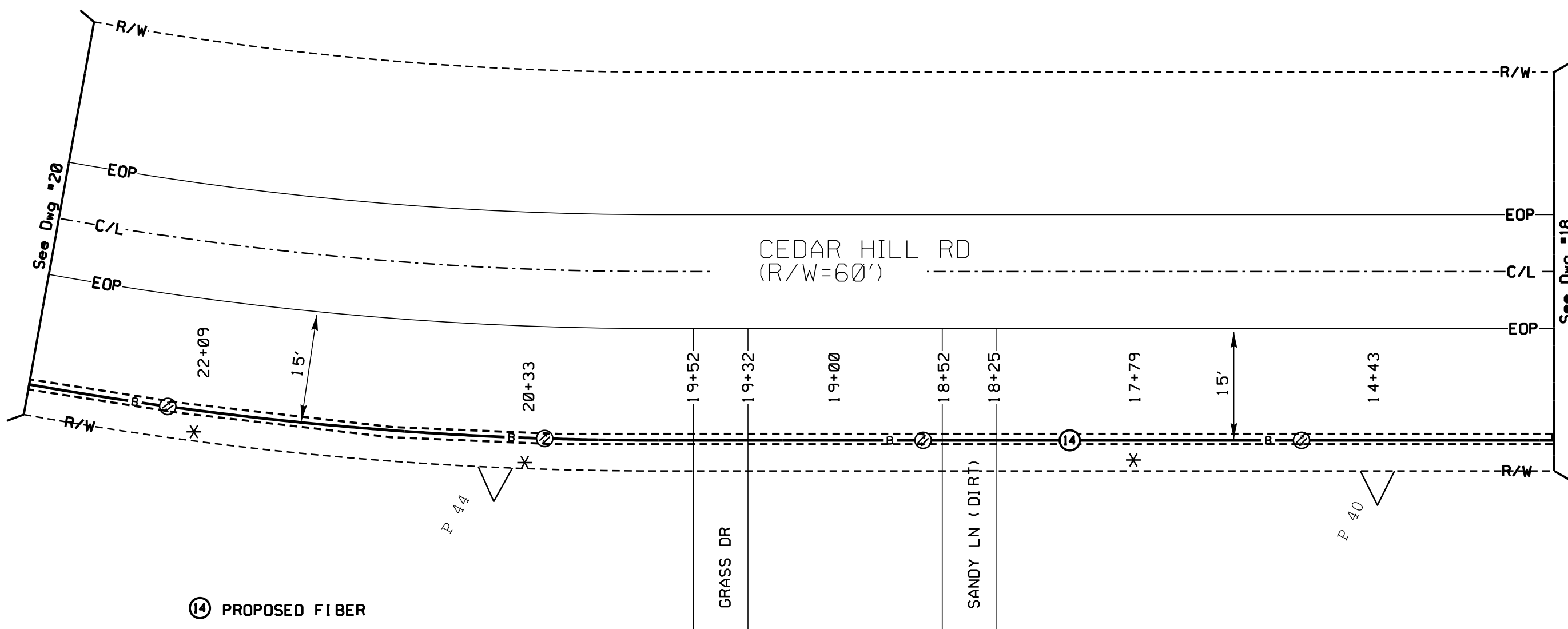
Taper Code:  
Tax District:  
RZ/CZ:  
Permit Req'd: **NONEW**

Designer:

Phone:

Records Ref:

1. Any and all improvements, such as, asphalt or concrete pavement, curbs, gutter, walks, drainage ditches, embankments, shrubs, trees, grass sod, etc., if damaged, shall be restored to original or better condition.
2. No utility marker poles will be installed in the right-of-way as part of the project.
3. No contractor shall park on any sidewalk or trail at any time and shall follow the standard traffic control drawing included in the permit set of drawings.



⑭ PROPOSED FIBER

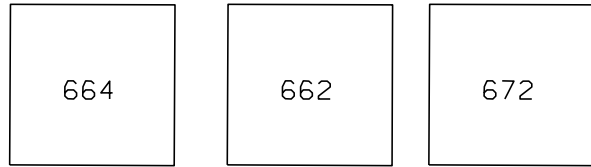
See Dwg #20

See Dwg #18

Job Description:  
**MADISON COUNTY- GUS GREEN RD**

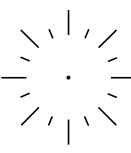
Job Number / CFAS Project Number:  
**A02C6AX /**

⑩ PROPOSED FIBER    ⑭ PROPOSED FIBER



1. Any and all improvements, such as, asphalt or concrete pavement, curbs, gutter, walks, drainage ditches, embankments, shrubs, trees, grass sod, etc., if damaged, shall be restored to original or better condition.
2. No utility marker poles will be installed in the right-of-way as part of the project.
3. No contractor shall park on any sidewalk or trail at any time and shall follow the standard traffic control drawing included in the permit set of drawings.

ATTSE



Construction  
Work  
Drawing

**PROPRIETARY INFORMATION**  
Not for disclosure outside the AT&T family of companies except under written agreement.

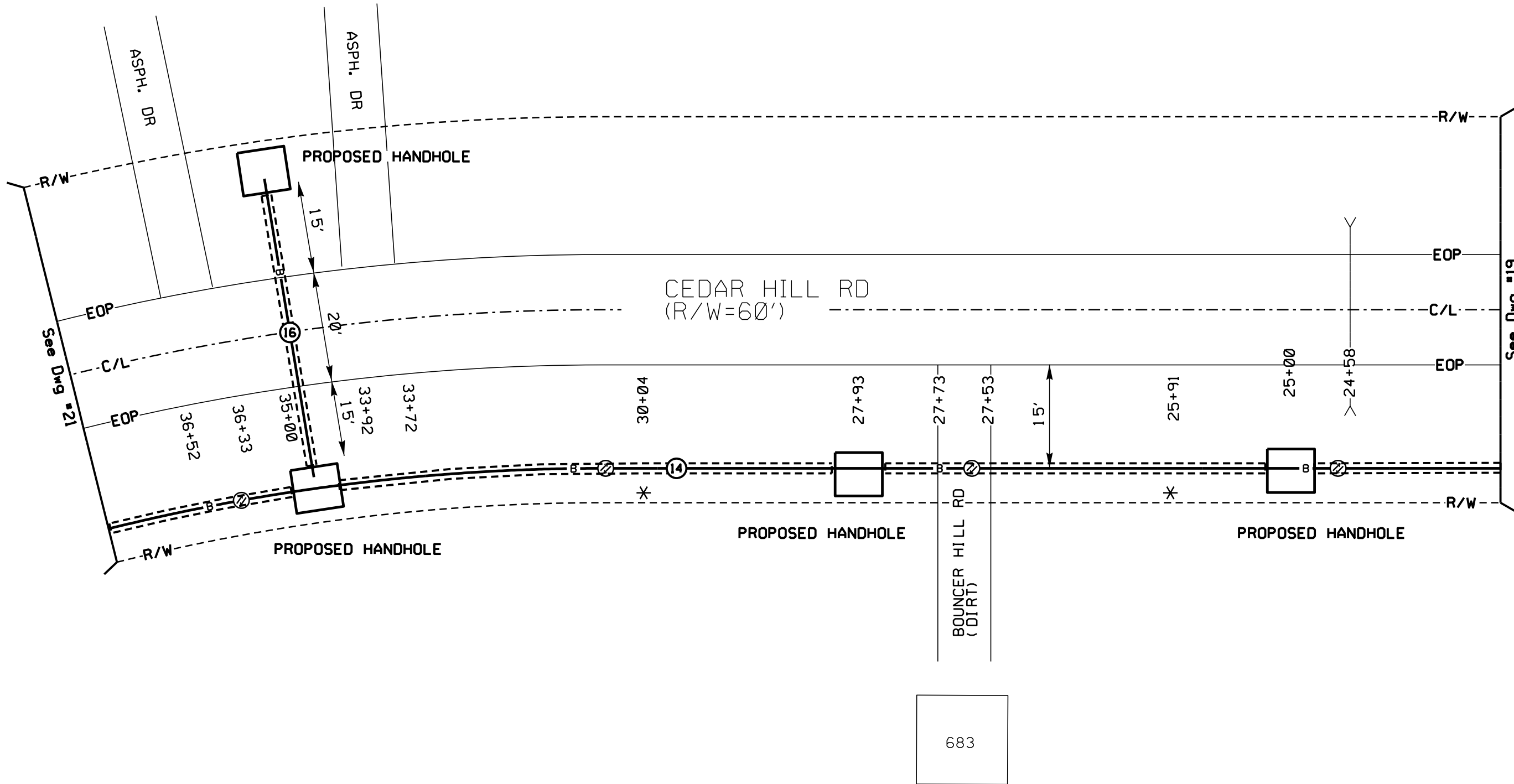
State:  
District:  
Exchange:  
Wire Ctr:

Taper Code:  
Tax District:  
RZ/CZ:  
Permit Req'd: **NONEW**

Designer:

Phone:

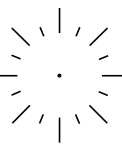
Records Ref:



Job Description:  
**MADISON COUNTY- GUS GREEN RD**

Job Number / CFAS Project Number:  
**A02C6AX /**





PROPRIETARY INFORMATION

Not for disclosure outside the AT&T family of companies except under written agreement.

State:  
District:  
Exchange:  
Wire Ctr:

Taper Code:  
Tax District:  
RZ/CZ:  
Permit Req'd: NONEW

Designer:

Phone:

Records Ref:

Job Description:  
MADISON COUNTY- GUS GREEN RD

Job Number / CFAS Project Number:  
A02C6AX /

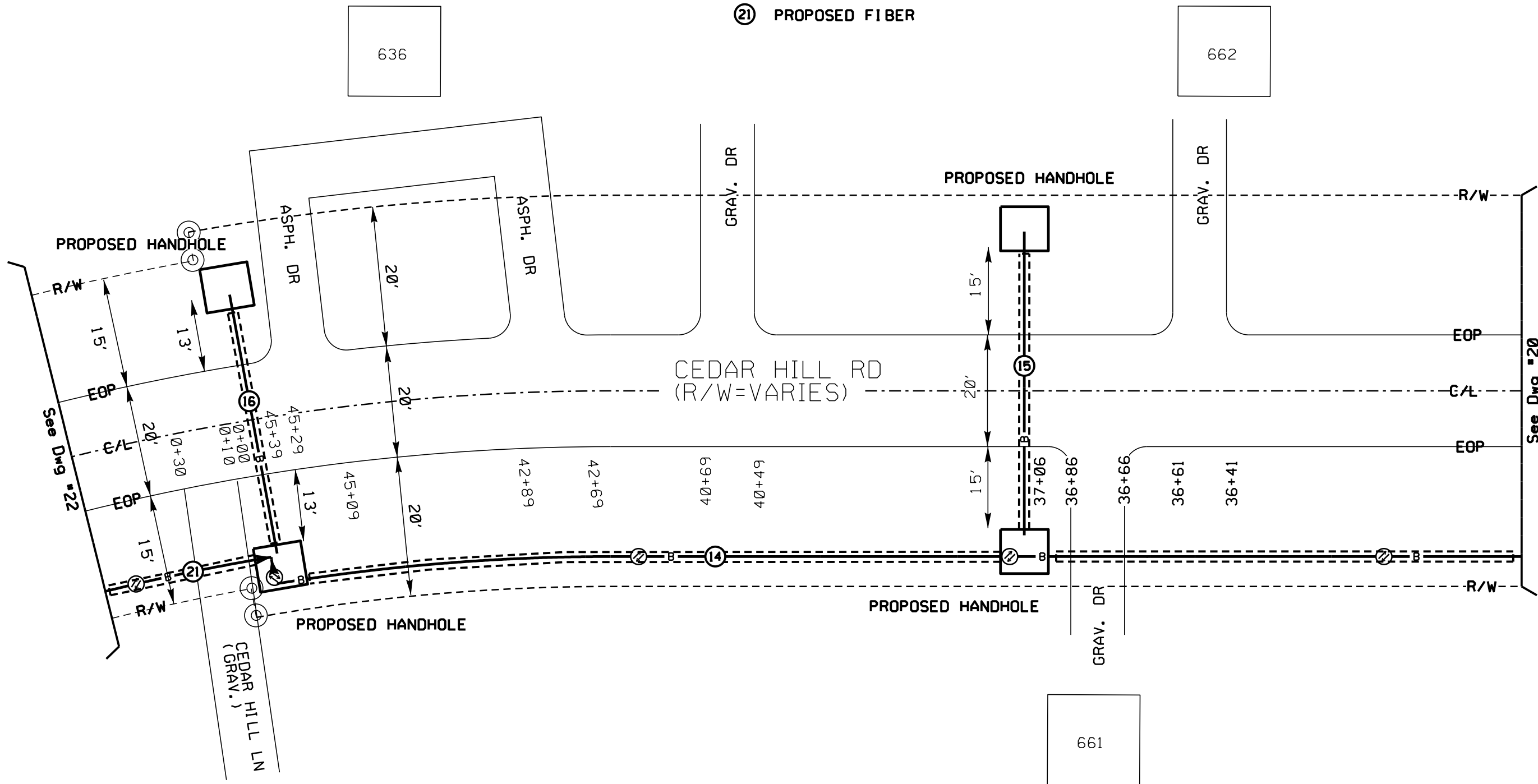
1. Any and all improvements, such as, asphalt or concrete pavement, curbs, gutter, walks, drainage ditches, embankments, shrubs, trees, grass sod, etc., if damaged, shall be restored to original or better condition.
2. No utility marker poles will be installed in the right-of-way as part of the project.
3. No contractor shall park on any sidewalk or trail at any time and shall follow the standard traffic control drawing included in the permit set of drawings.



15 PROPOSED FIBER 14 PROPOSED FIBER

16 PROPOSED FIBER

21 PROPOSED FIBER



See Dwg #20

See Dwg #22

21 PROPOSED FIBER

17 PROPOSED FIBER

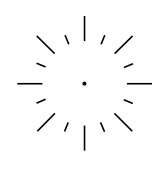
18 PROPOSED FIBER

1. Any and all improvements, such as, asphalt or concrete pavement, curbs, gutter, walks, drainage ditches, embankments, shrubs, trees, grass sod, etc., if damaged, shall be restored to original or better condition.

2. No utility marker poles will be installed in the right-of-way as part of the project.

3. No contractor shall park on any sidewalk or trail at any time and shall follow the standard traffic control drawing included in the permit set of drawings.

ATTSE



Construction Work Drawing

PROPRIETARY INFORMATION  
Not for disclosure outside the AT&T family of companies except under written agreement.

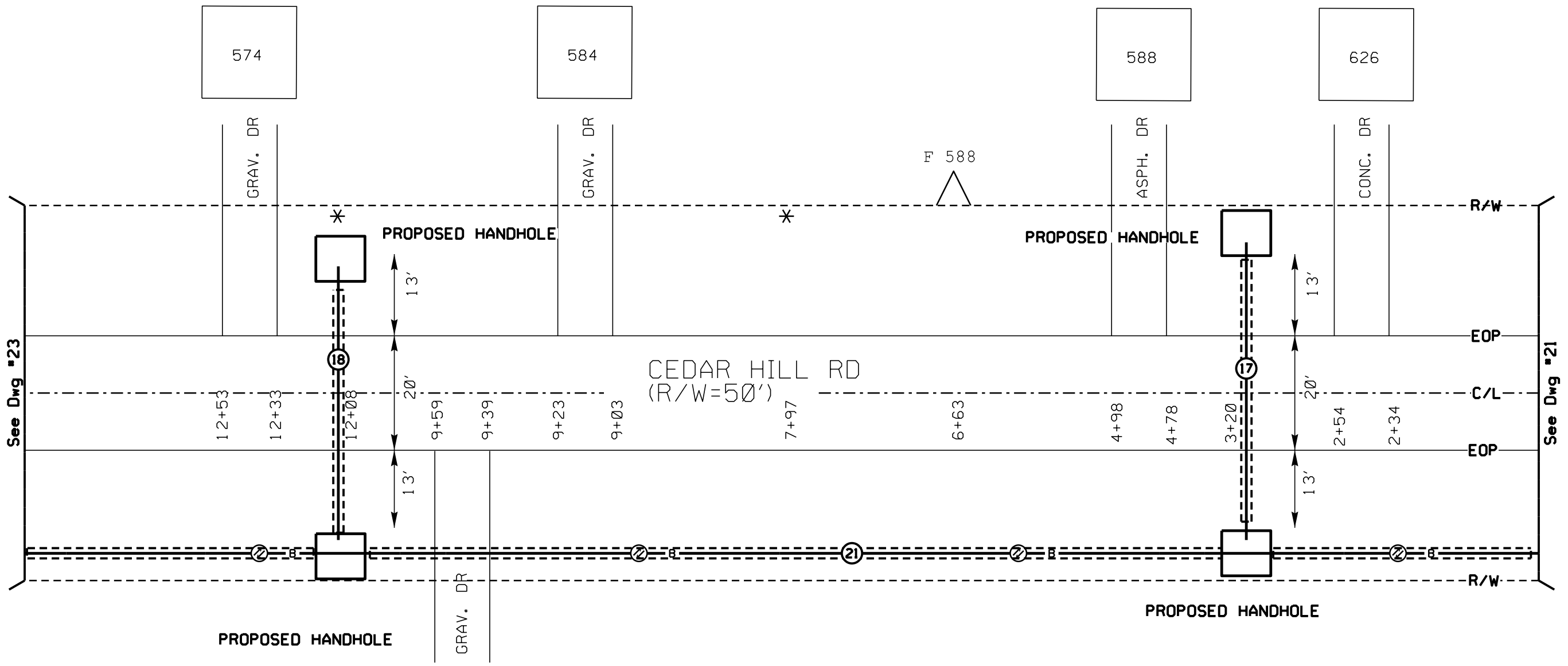
State:  
District:  
Exchange:  
Wire Ctr:

Taper Code:  
Tax District:  
RZ/CZ:  
Permit Req'd: **NONEW**

Designer:

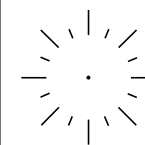
Phone:

Records Ref:



Job Description:  
MADISON COUNTY- GUS GREEN RD

Job Number / CFAS Project Number:  
A02C6AX /



PROPRIETARY INFORMATION

Not for disclosure outside the AT&T family of companies except under written agreement.

State:  
District:  
Exchange:  
Wire Ctr:

Taper Code:  
Tax District:  
RZ/CZ:  
Permit Req'd: **NONEW**

Designer:

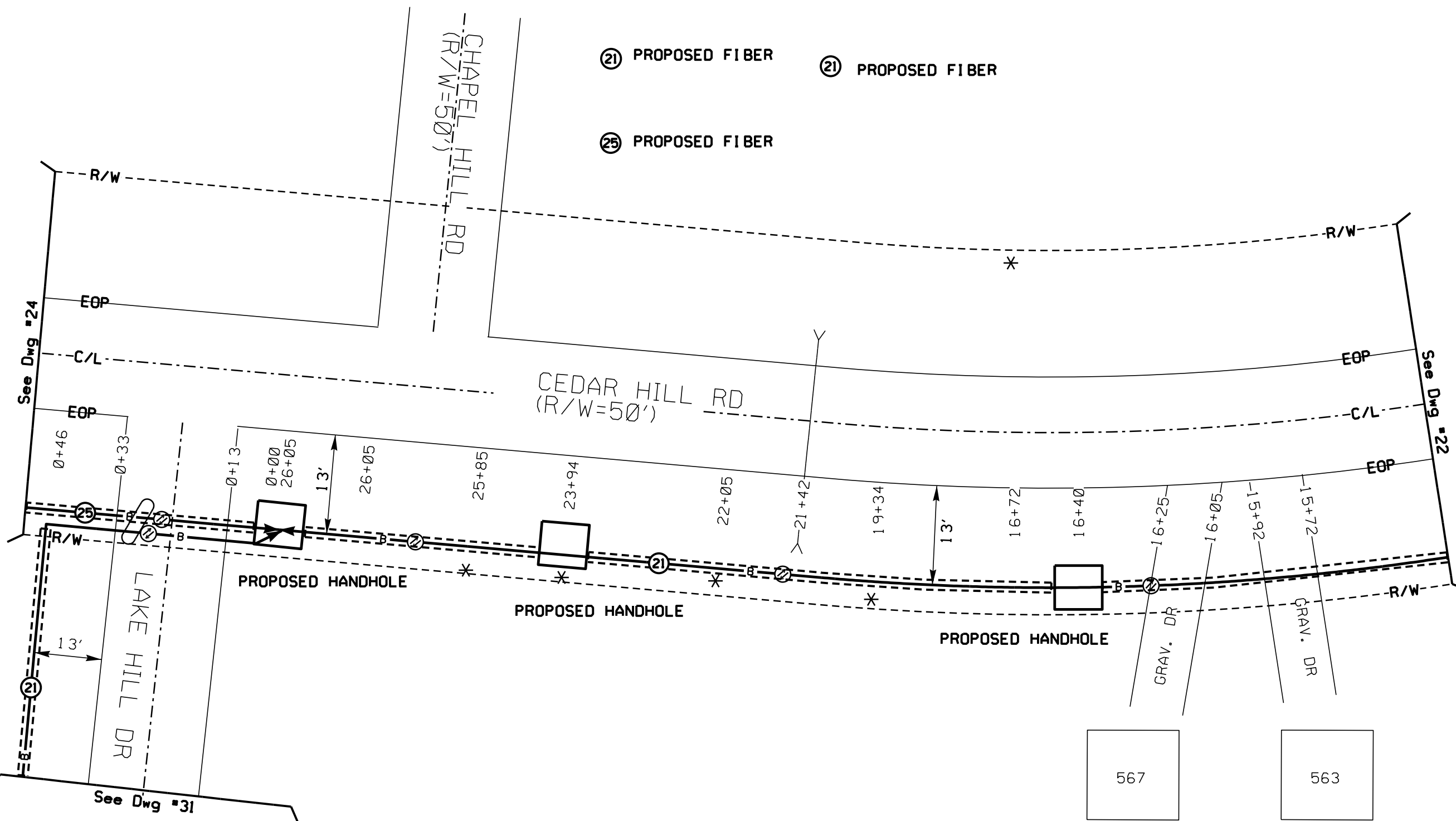
Phone:

Records Ref:

Job Description:  
**MADISON COUNTY- GUS GREEN RD**

Job Number / CFAS Project Number:  
**A02C6AX /**

1. Any and all improvements, such as, asphalt or concrete pavement, curbs, gutter, walks, drainage ditches, embankments, shrubs, trees, grass sod, etc., if damaged, shall be restored to original or better condition.
2. No utility marker poles will be installed in the right-of-way as part of the project.
3. No contractor shall park on any sidewalk or trail at any time and shall follow the standard traffic control drawing included in the permit set of drawings.



②① PROPOSED FIBER      ②① PROPOSED FIBER

②⑤ PROPOSED FIBER

CHAPEL HILL RD  
(R/W=50')

CEDAR HILL RD  
(R/W=50')

LAKE HILL DR

PROPOSED HANDHOLE

PROPOSED HANDHOLE

PROPOSED HANDHOLE

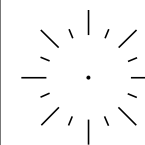
567

563

See Dwg #24

See Dwg #22

See Dwg #31



PROPRIETARY INFORMATION  
Not for disclosure outside the AT&T family of companies except under written agreement.

State:  
District:  
Exchange:  
Wire Ctr:

Taper Code:  
Tax District:  
RZ/CZ:  
Permit Req'd: **NONEW**

Designer:

Phone:

Records Ref:

1. Any and all improvements, such as, asphalt or concrete pavement, curbs, gutter, walks, drainage ditches, embankments, shrubs, trees, grass sod, etc., if damaged, shall be restored to original or better condition.
2. No utility marker poles will be installed in the right-of-way as part of the project.
3. No contractor shall park on any sidewalk or trail at any time and shall follow the standard traffic control drawing included in the permit set of drawings.

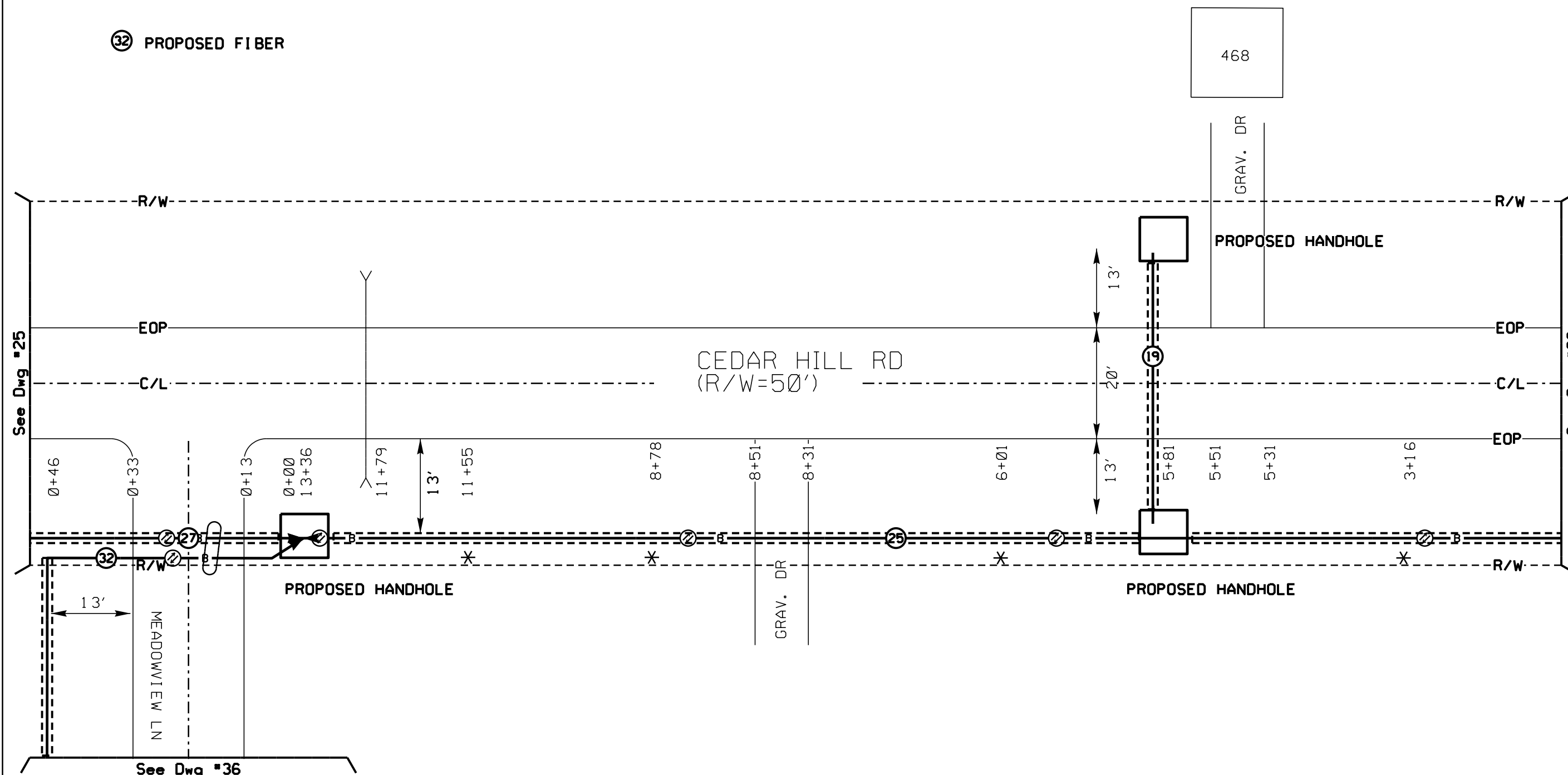


①9 PROPOSED FIBER

②5 PROPOSED FIBER

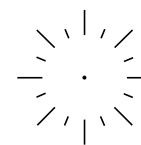
②7 PROPOSED FIBER

③2 PROPOSED FIBER



Job Description:  
**MADISON COUNTY- GUS GREEN RD**

Job Number / CFAS Project Number:  
**A02C6AX /**



PROPRIETARY INFORMATION

Not for disclosure outside the AT&T family of companies except under written agreement.

State:  
District:  
Exchange:  
Wire Ctr:

Taper Code:  
Tax District:  
RZ/CZ:  
Permit Req'd: **NONEW**

Designer:

Phone:

Records Ref:

1. Any and all improvements, such as, asphalt or concrete pavement, curbs, gutter, walks, drainage ditches, embankments, shrubs, trees, grass sod, etc., if damaged, shall be restored to original or better condition.
2. No utility marker poles will be installed in the right-of-way as part of the project.
3. No contractor shall park on any sidewalk or trail at any time and shall follow the standard traffic control drawing included in the permit set of drawings.

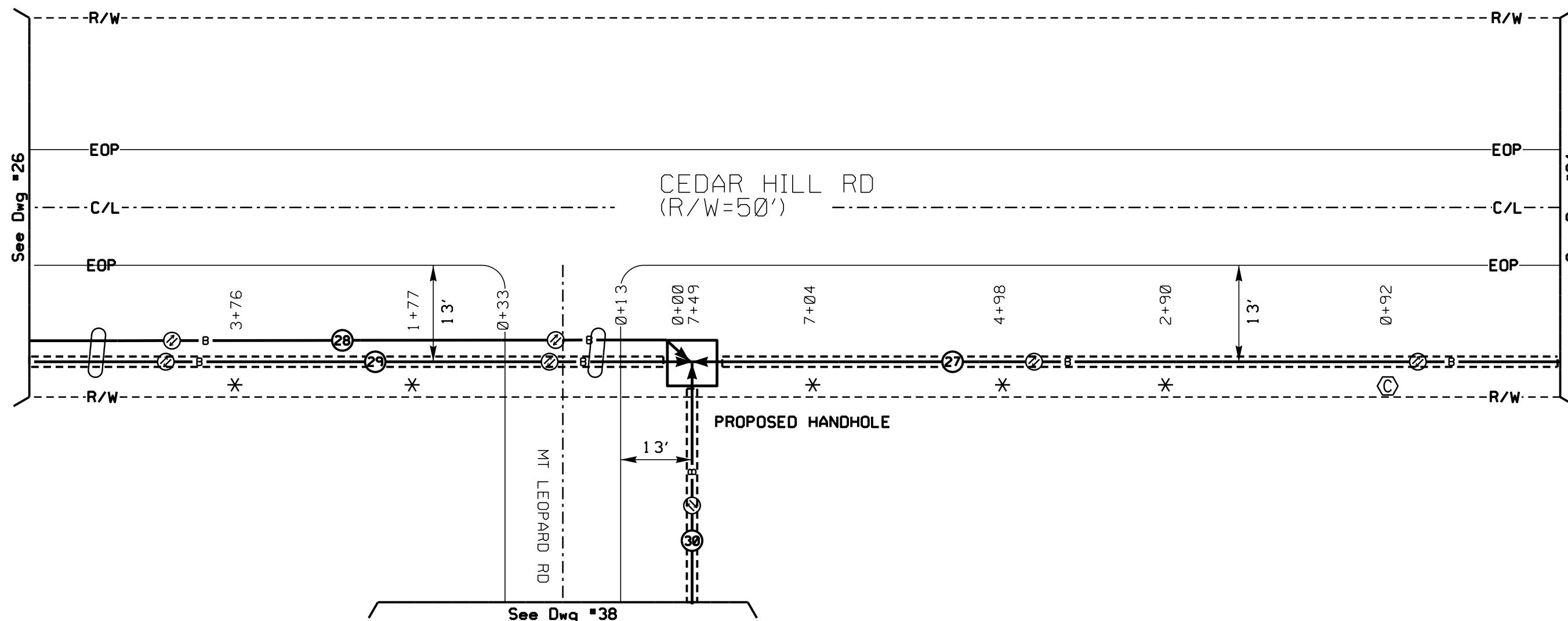


27 PROPOSED FIBER

28 PROPOSED FIBER

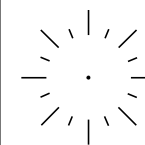
29 PROPOSED FIBER

30 PROPOSED FIBER



Job Description:  
MADISON COUNTY- GUS GREEN RD

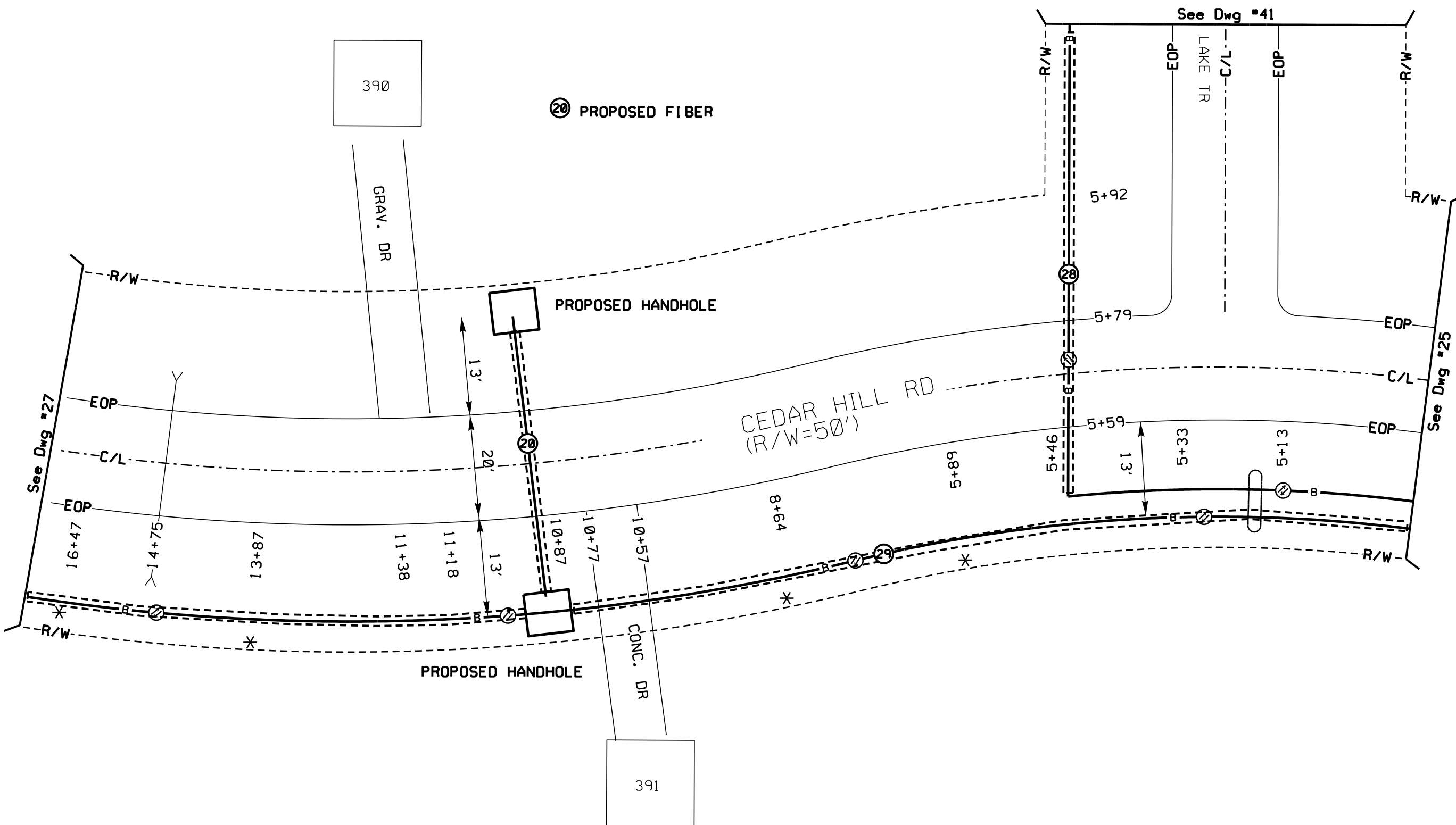
Job Number / CFAS Project Number:  
A02C6AX /



1. Any and all improvements, such as, asphalt or concrete pavement, curbs, gutter, walks, drainage ditches, embankments, shrubs, trees, grass sod, etc., if damaged, shall be restored to original or better condition.
2. No utility marker poles will be installed in the right-of-way as part of the project.
3. No contractor shall park on any sidewalk or trail at any time and shall follow the standard traffic control drawing included in the permit set of drawings.

28 PROPOSED FIBER 29 PROPOSED FIBER

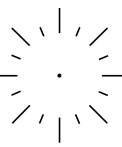
20 PROPOSED FIBER



See Dwg #27

See Dwg #41

See Dwg #25



PROPRIETARY INFORMATION

Not for disclosure outside the AT&T family of companies except under written agreement.

State:  
District:  
Exchange:  
Wire Ctr:

Taper Code:  
Tax District:  
RZ/CZ:  
Permit Req'd: **NONEW**

Designer:

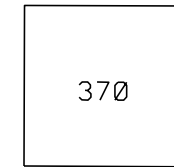

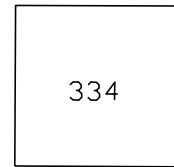
Phone:

Records Ref:

1. Any and all improvements, such as, asphalt or concrete pavement, curbs, gutter, walks, drainage ditches, embankments, shrubs, trees, grass sod, etc., if damaged, shall be restored to original or better condition.
2. No utility marker poles will be installed in the right-of-way as part of the project.
3. No contractor shall park on any sidewalk or trail at any time and shall follow the standard traffic control drawing included in the permit set of drawings.



- Ⓣ PROPOSED FIBER
- Ⓛ PROPOSED FIBER
- Ⓜ PROPOSED FIBER



CONC. DR

GRAV. DR

GRAV. DR

PROPOSED HANDHOLE

PROPOSED HANDHOLE

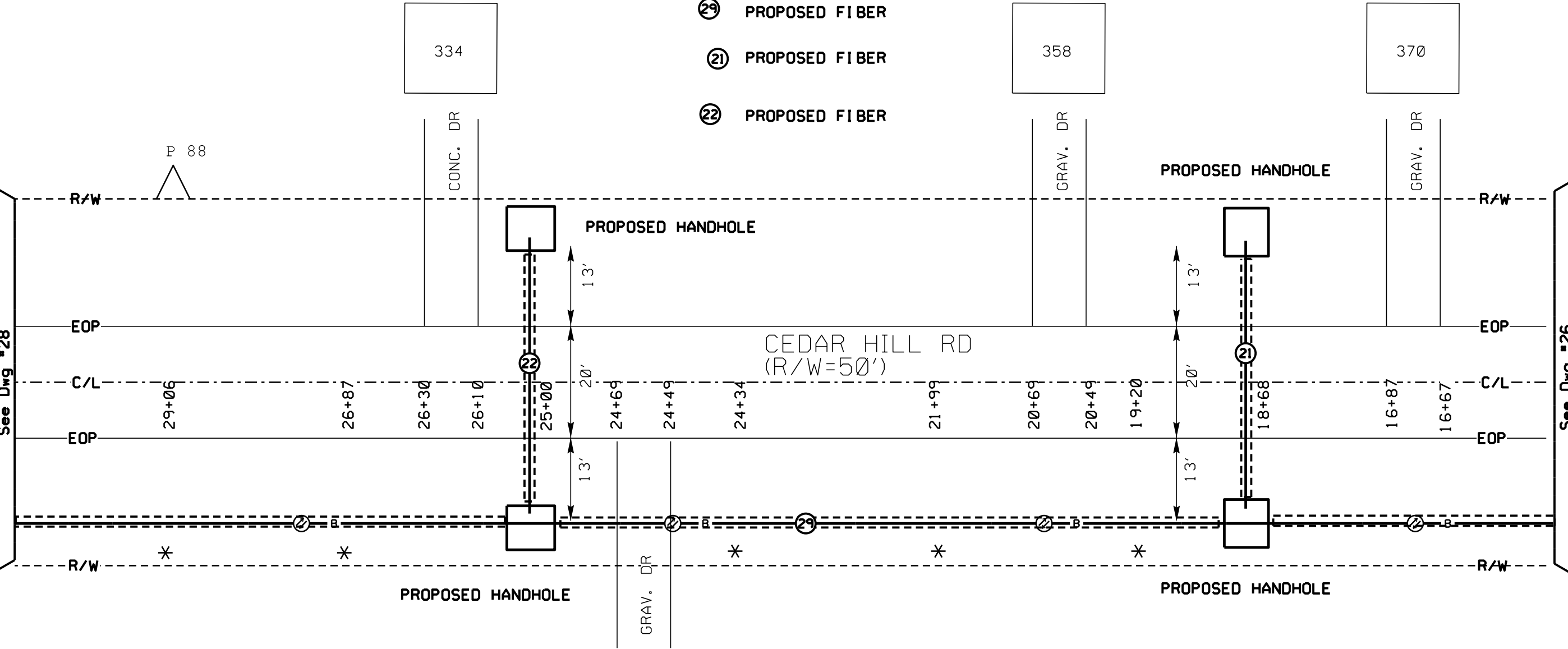
PROPOSED HANDHOLE

PROPOSED HANDHOLE

CEDAR HILL RD  
(R/W=50')

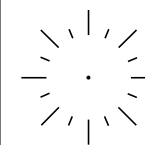
See Dwg #28

See Dwg #26



Job Description:  
**MADISON COUNTY- GUS GREEN RD**

Job Number / CFAS Project Number:  
**A02C6AX /**



**PROPRIETARY INFORMATION**

Not for disclosure outside the AT&T family of companies except under written agreement.

State:  
District:  
Exchange:  
Wire Ctr:

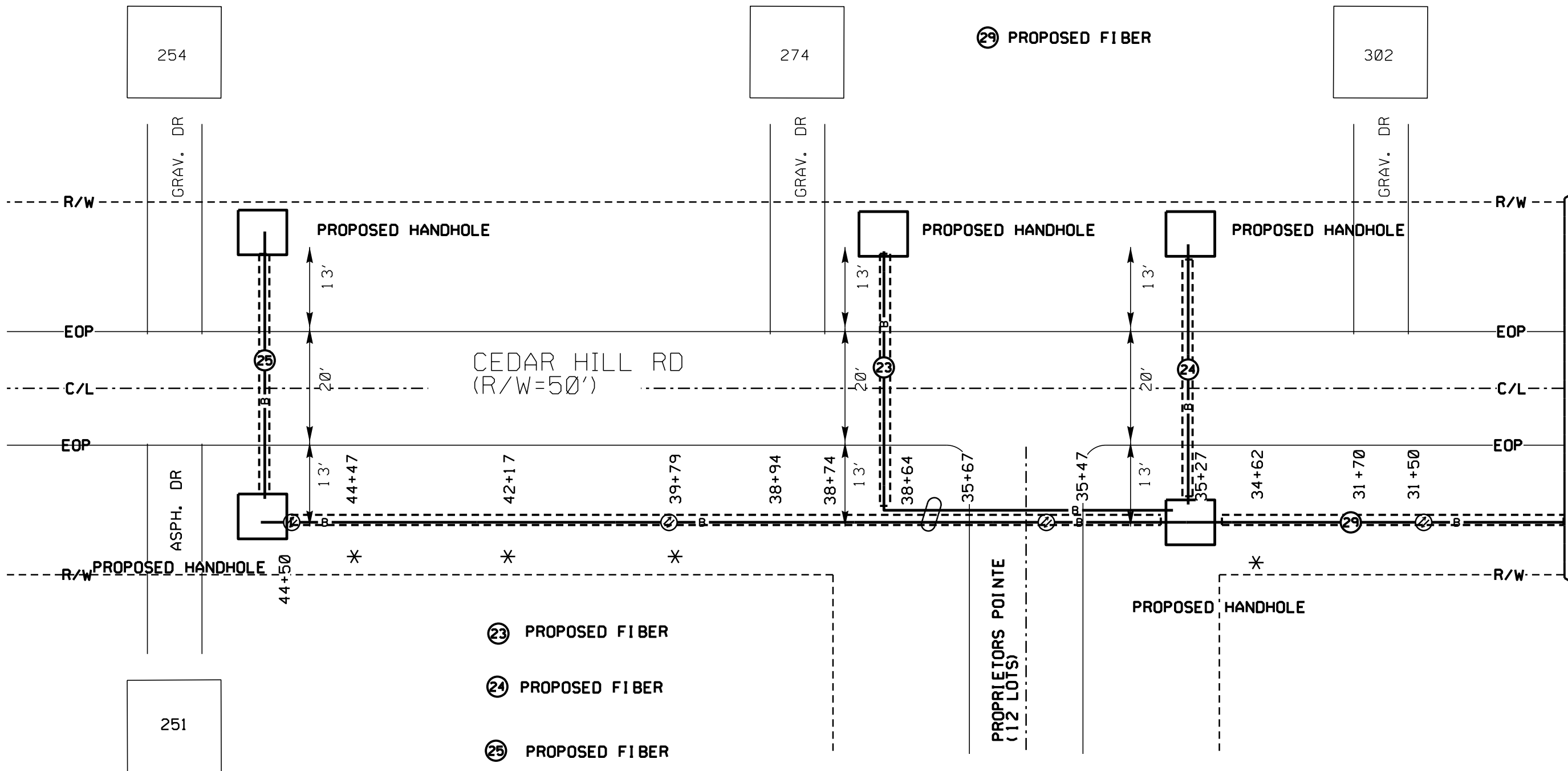
Taper Code:  
Tax District:  
RZ/CZ:  
Permit Req'd: **NONEW**

Designer:

Phone:

Records Ref:

1. Any and all improvements, such as, asphalt or concrete pavement, curbs, gutter, walks, drainage ditches, embankments, shrubs, trees, grass sod, etc., if damaged, shall be restored to original or better condition.
2. No utility marker poles will be installed in the right-of-way as part of the project.
3. No contractor shall park on any sidewalk or trail at any time and shall follow the standard traffic control drawing included in the permit set of drawings.

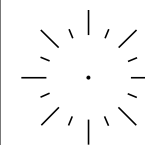


See Dwg #27

Job Description:  
**MADISON COUNTY- GUS GREEN RD**

Job Number / CFAS Project Number:  
**A02C6AX /**





PROPRIETARY INFORMATION

Not for disclosure outside the AT&T family of  
companies except under written agreement.

State:  
District:  
Exchange:  
Wire Ctr:

Taper Code:  
Tax District:  
RZ/CZ:  
Permit Req'd: **NONEW**

Designer:

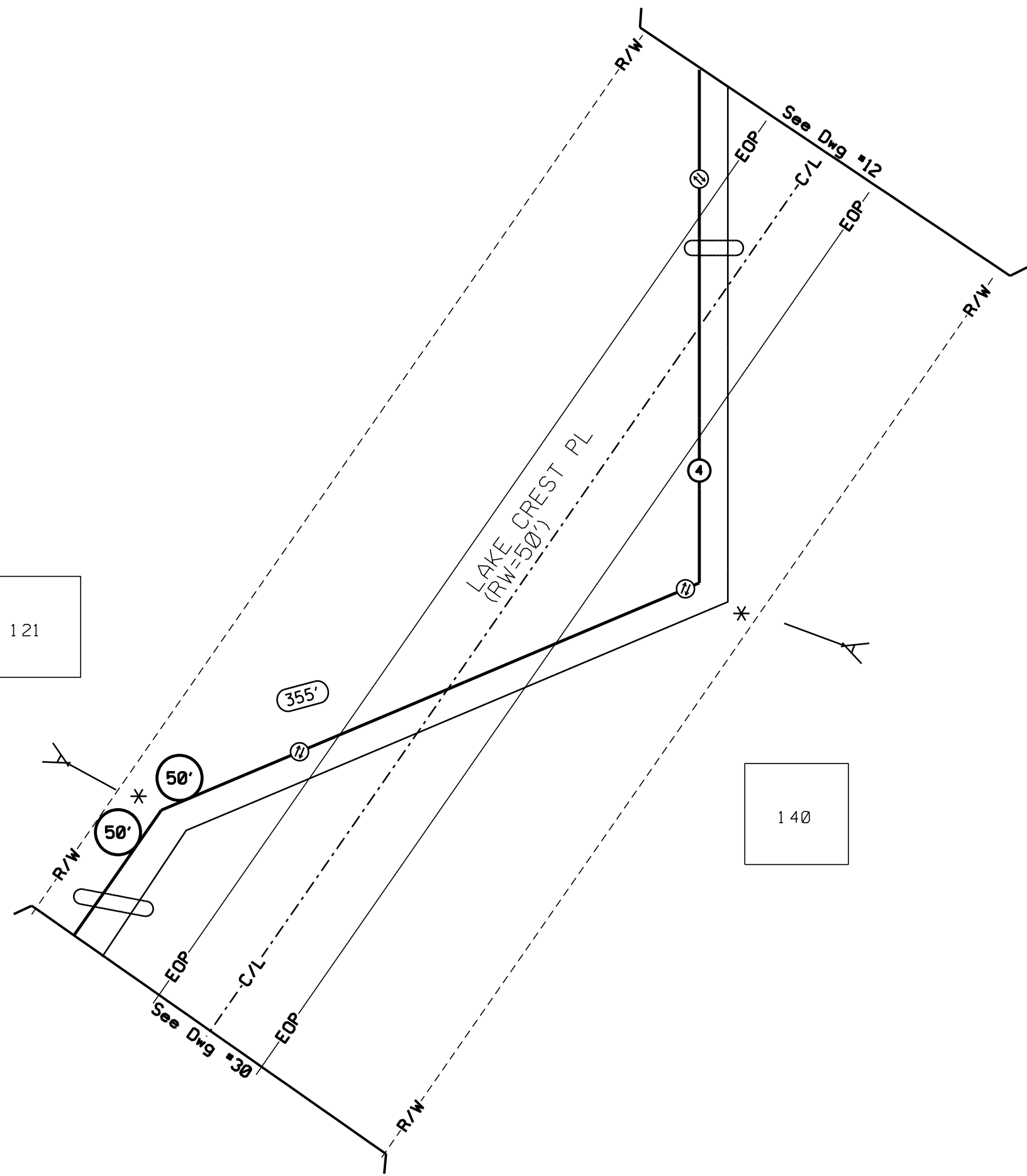
Phone:

Records Ref:

Job Description:  
**MADISON COUNTY- GUS GREEN RD**

Job Number / CFAS Project Number:  
**A02C6AX /**

1. Any and all improvements, such as, asphalt or concrete pavement, curbs, gutter, walks, drainage ditches, embankments, shrubs, trees, grass sod, etc., if damaged, shall be restored to original or better condition.
2. No utility marker poles will be installed in the right-of-way as part of the project.
3. No contractor shall park on any sidewalk or trail at any time and shall follow the standard traffic control drawing included in the permit set of drawings.



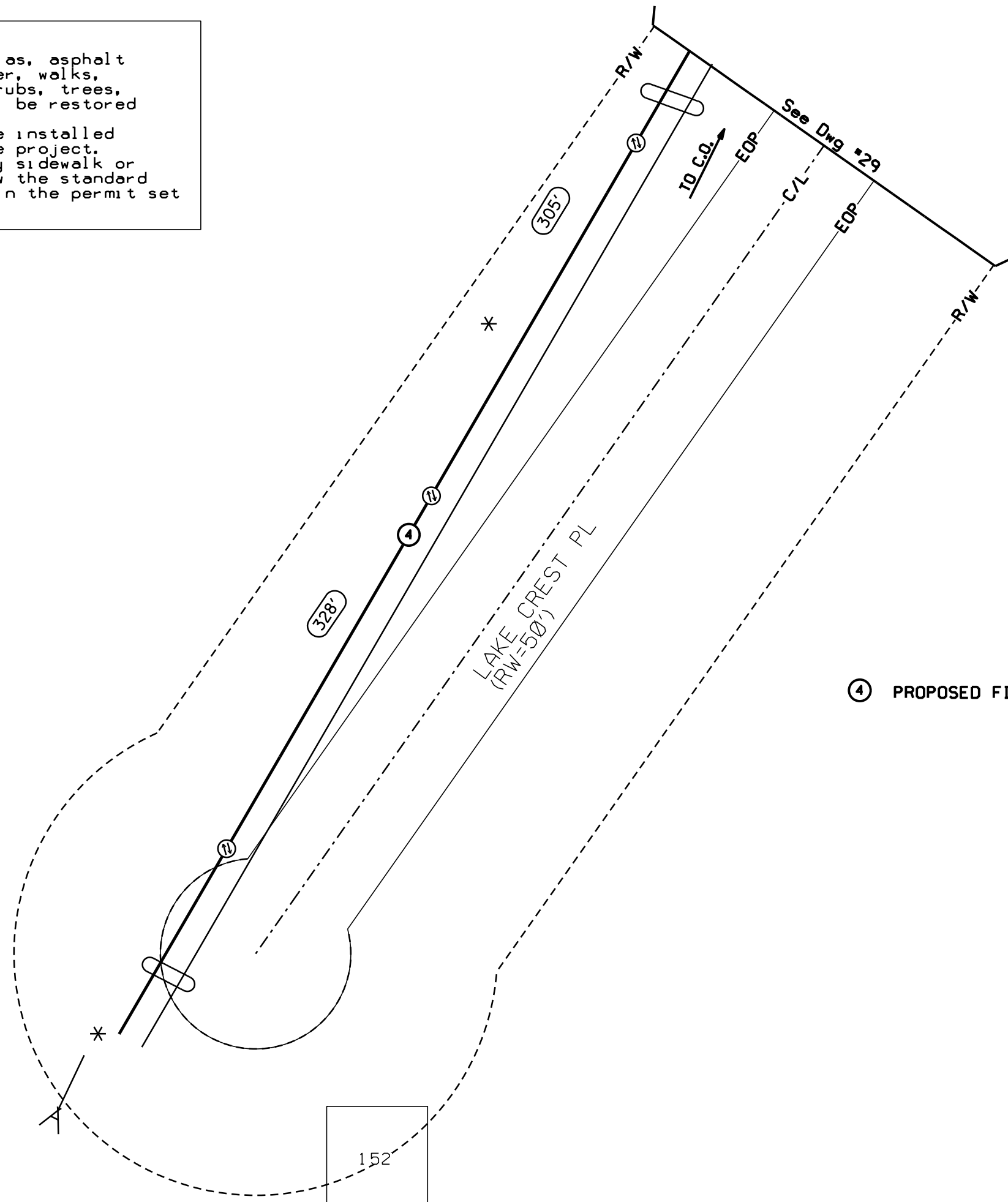
④ PROPOSED FIBER

121

140



1. Any and all improvements, such as, asphalt or concrete pavement, curbs, gutter, walks, drainage ditches, embankments, shrubs, trees, grass sod, etc., if damaged, shall be restored to original or better condition.
2. No utility marker poles will be installed in the right-of-way as part of the project.
3. No contractor shall park on any sidewalk or trail at any time and shall follow the standard traffic control drawing included in the permit set of drawings.

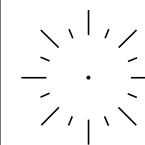


155

156

152

ATTSE



Construction  
Work  
Drawing

**PROPRIETARY INFORMATION**

Not for disclosure outside the AT&T family of companies except under written agreement.

State:  
District:  
Exchange:  
Wire Ctr:

Taper Code:  
Tax District:  
RZ/CZ:  
Permit Req'd: **NONEW**

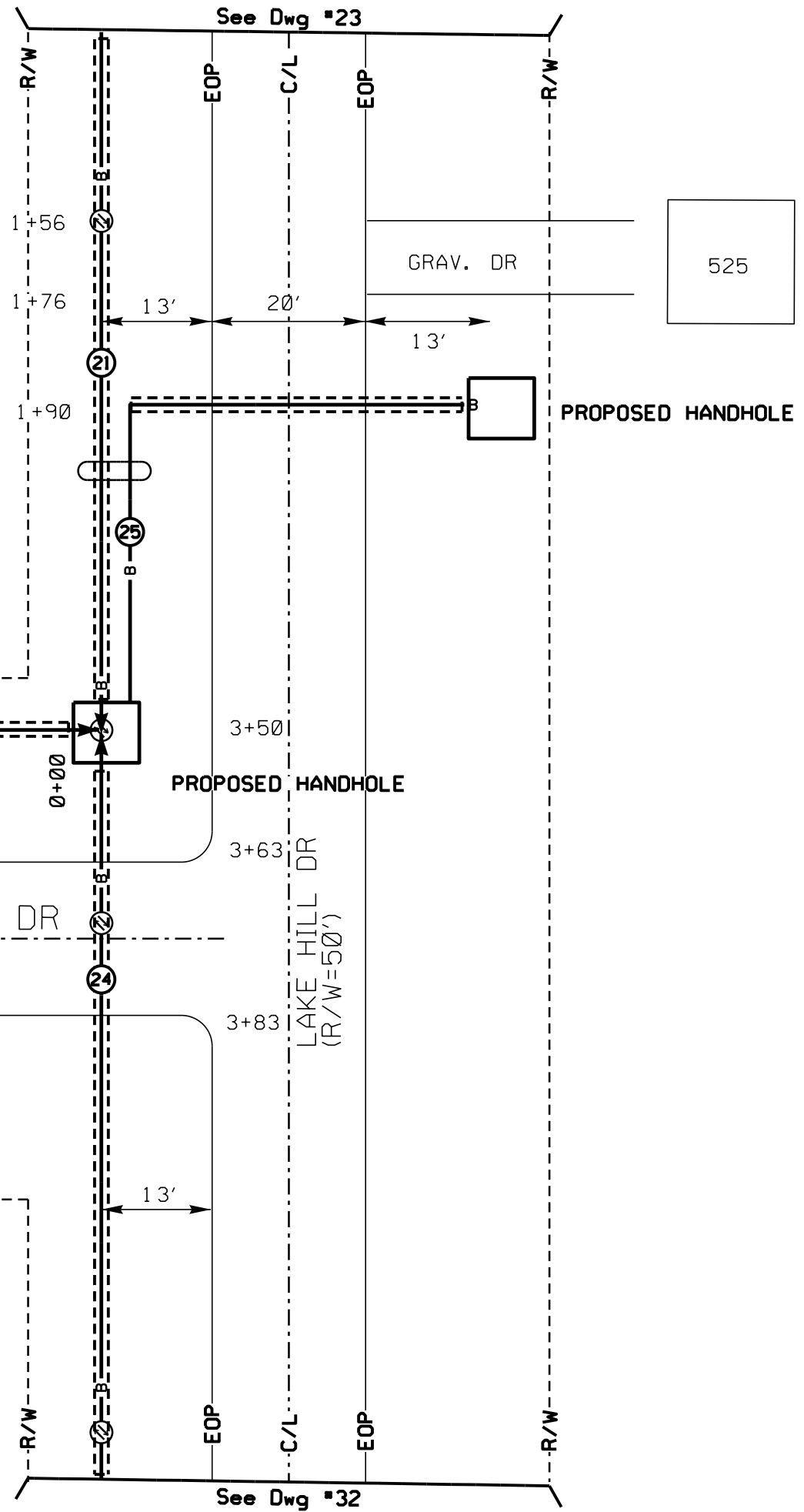
Designer:

Phone:

Records Ref:

Job Description:  
**MADISON COUNTY- GUS GREEN RD**

Job Number / CFAS Project Number:  
**A02C6AX /**

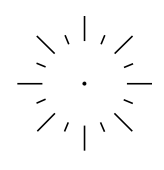


1. Any and all improvements, such as, asphalt or concrete pavement, curbs, gutter, walks, drainage ditches, embankments, shrubs, trees, grass sod, etc., if damaged, shall be restored to original or better condition.

2. No utility marker poles will be installed in the right-of-way as part of the project.

3. No contractor shall park on any sidewalk or trail at any time and shall follow the standard traffic control drawing included in the permit set of drawings.

|   |  |  |
|---|--|--|
| ATTSE   |  |  |
| Construction Work Drawing   |  |  |
| <b>PROPRIETARY INFORMATION</b><br>Not for disclosure outside the AT&T family of companies except under written agreement. |  |  |
| State:  |  |  |
| District:   |  |  |
| Exchange:   |  |  |
| Wire Ctr:   |  |  |
| Taper Code:   |  |  |
| Tax District:   |  |  |
| RZ/CZ:  |  |  |
| Permit Req'd: <b>NONEW</b>  |  |  |
| Designer:   |  |  |
| Phone:  |  |  |
| Records Ref:  |  |  |
| Job Description:<br><b>MADISON COUNTY- GUS GREEN RD</b>   |  |  |
| Job Number / CFAS Project Number:<br><b>A02C6AX /</b>   |  |  |
| DWG <u>31</u> OF <u>44</u>  |  |  |



PROPRIETARY INFORMATION

Not for disclosure outside the AT&T family of companies except under written agreement.

State:  
District:  
Exchange:  
Wire Ctr:

Taper Code:  
Tax District:  
RZ/CZ:  
Permit Req'd: **NONEW**

Designer:

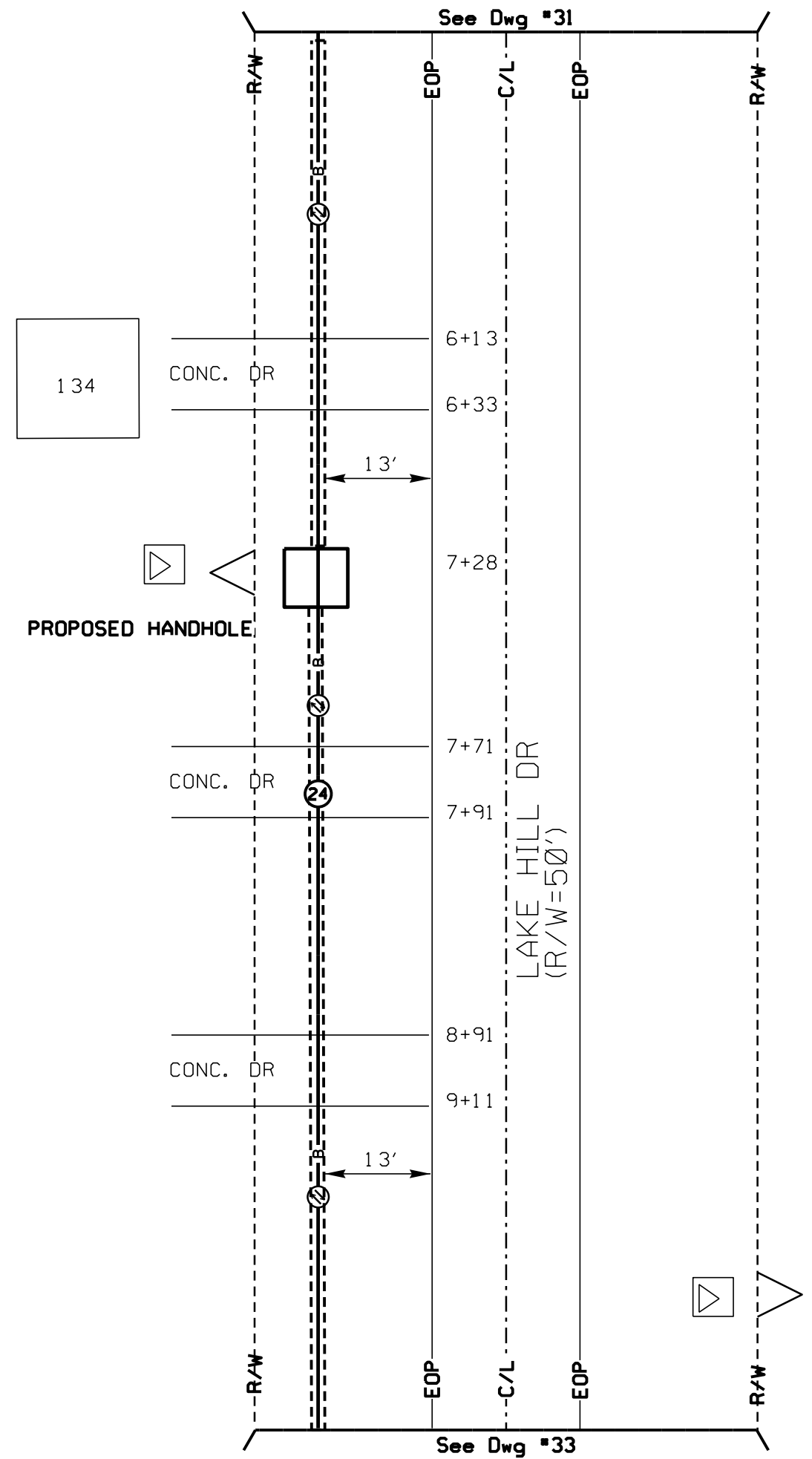
Phone:

Records Ref:

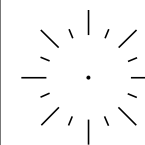
Job Description:  
**MADISON COUNTY- GUS GREEN RD**

Job Number / CFAS Project Number:  
**A02C6AX /**

1. Any and all improvements, such as, asphalt or concrete pavement, curbs, gutter, walks, drainage ditches, embankments, shrubs, trees, grass sod, etc., if damaged, shall be restored to original or better condition.
2. No utility marker poles will be installed in the right-of-way as part of the project.
3. No contractor shall park on any sidewalk or trail at any time and shall follow the standard traffic control drawing included in the permit set of drawings.



**24** PROPOSED FIBER



PROPRIETARY INFORMATION

Not for disclosure outside the AT&T family of companies except under written agreement.

State:  
District:  
Exchange:  
Wire Ctr:

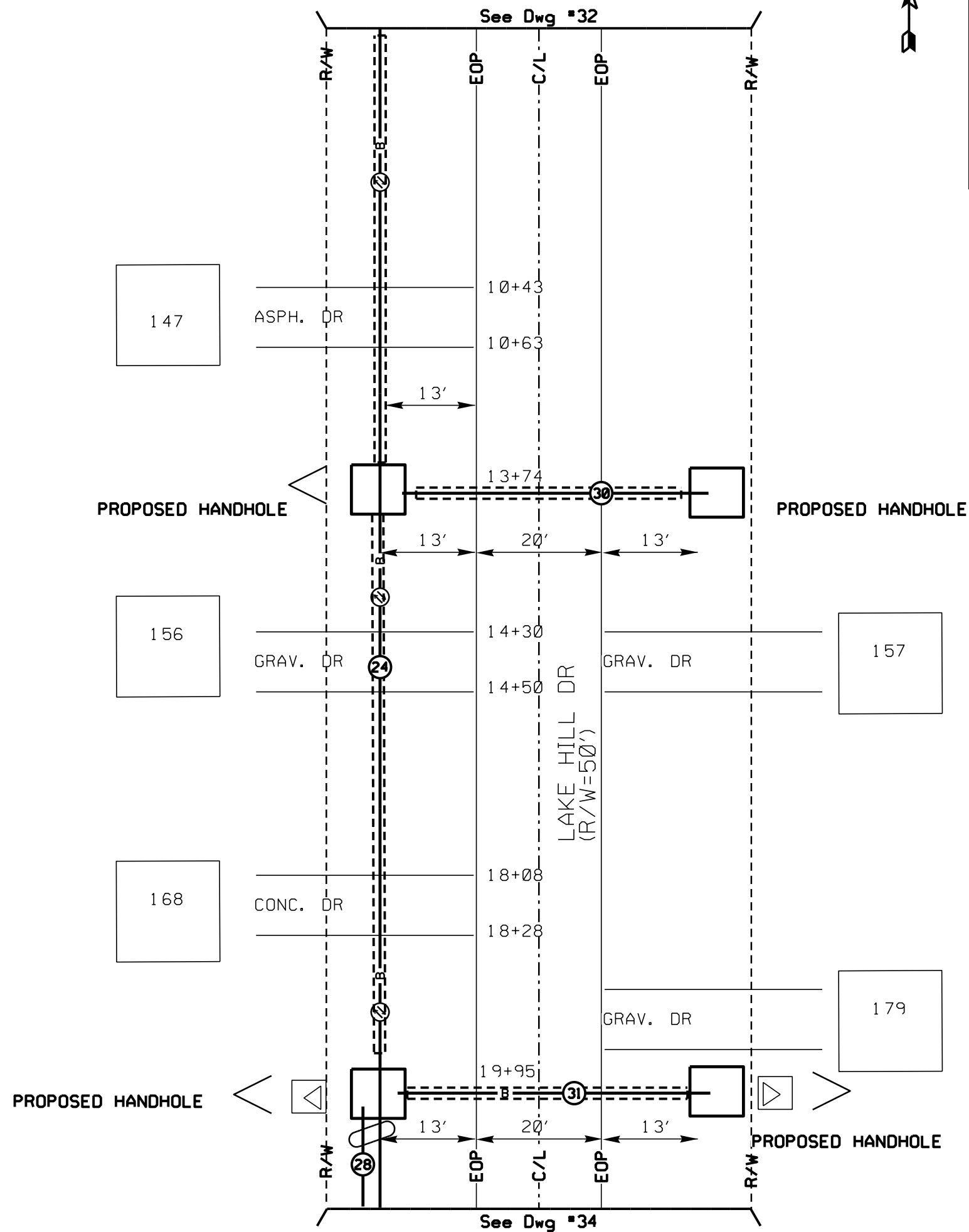
Taper Code:  
Tax District:  
RZ/CZ:  
Permit Req'd: **NONEW**

Designer:

Phone:

Records Ref:

1. Any and all improvements, such as, asphalt or concrete pavement, curbs, gutter, walks, drainage ditches, embankments, shrubs, trees, grass sod, etc., if damaged, shall be restored to original or better condition.
2. No utility marker poles will be installed in the right-of-way as part of the project.
3. No contractor shall park on any sidewalk or trail at any time and shall follow the standard traffic control drawing included in the permit set of drawings.



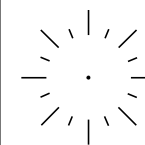
24 PROPOSED FIBER

28 PROPOSED FIBER 30 PROPOSED FIBER

31 PROPOSED FIBER

Job Description:  
MADISON COUNTY- GUS GREEN RD

Job Number / CFAS Project Number:  
A02C6AX /



PROPRIETARY INFORMATION

Not for disclosure outside the AT&T family of companies except under written agreement.

State:  
District:  
Exchange:  
Wire Ctr:

Taper Code:  
Tax District:  
RZ/CZ:  
Permit Req'd: **NONEW**

Designer:

Phone:

Records Ref:

Job Description:  
**MADISON COUNTY- GUS GREEN RD**

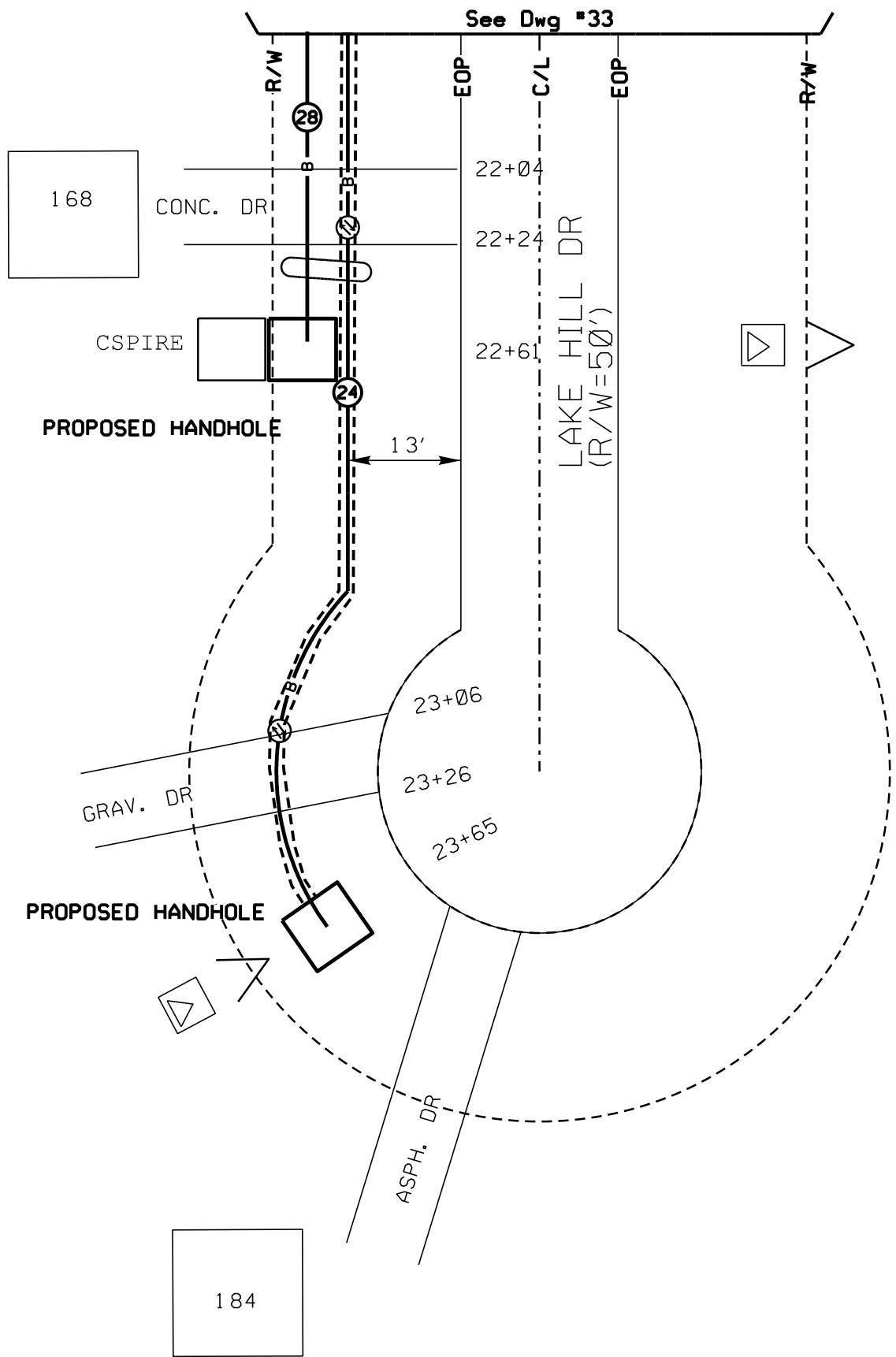
Job Number / CFAS Project Number:  
**A02C6AX /**

1. Any and all improvements, such as, asphalt or concrete pavement, curbs, gutter, walks, drainage ditches, embankments, shrubs, trees, grass sod, etc., if damaged, shall be restored to original or better condition.  
2. No utility marker poles will be installed in the right-of-way as part of the project.  
3. No contractor shall park on any sidewalk or trail at any time and shall follow the standard traffic control drawing included in the permit set of drawings.



24 PROPOSED FIBER

28 PROPOSED FIBER



See Dwg #33

168

175

184

R/W

EOP

C/L

EOP

R/W

22+04

22+24

22+61

23+06

23+26

23+65

CONC. DR

CSPIRE

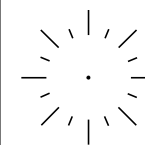
PROPOSED HANDHOLE

GRAV. DR

PROPOSED HANDHOLE

ASPH. DR

LAKE HILL DR  
(R/W=50')



PROPRIETARY INFORMATION

Not for disclosure outside the AT&T family of  
companies except under written agreement.

State:  
District:  
Exchange:  
Wire Ctr:

Taper Code:  
Tax District:  
RZ/CZ:  
Permit Req'd: **NONEW**

Designer:

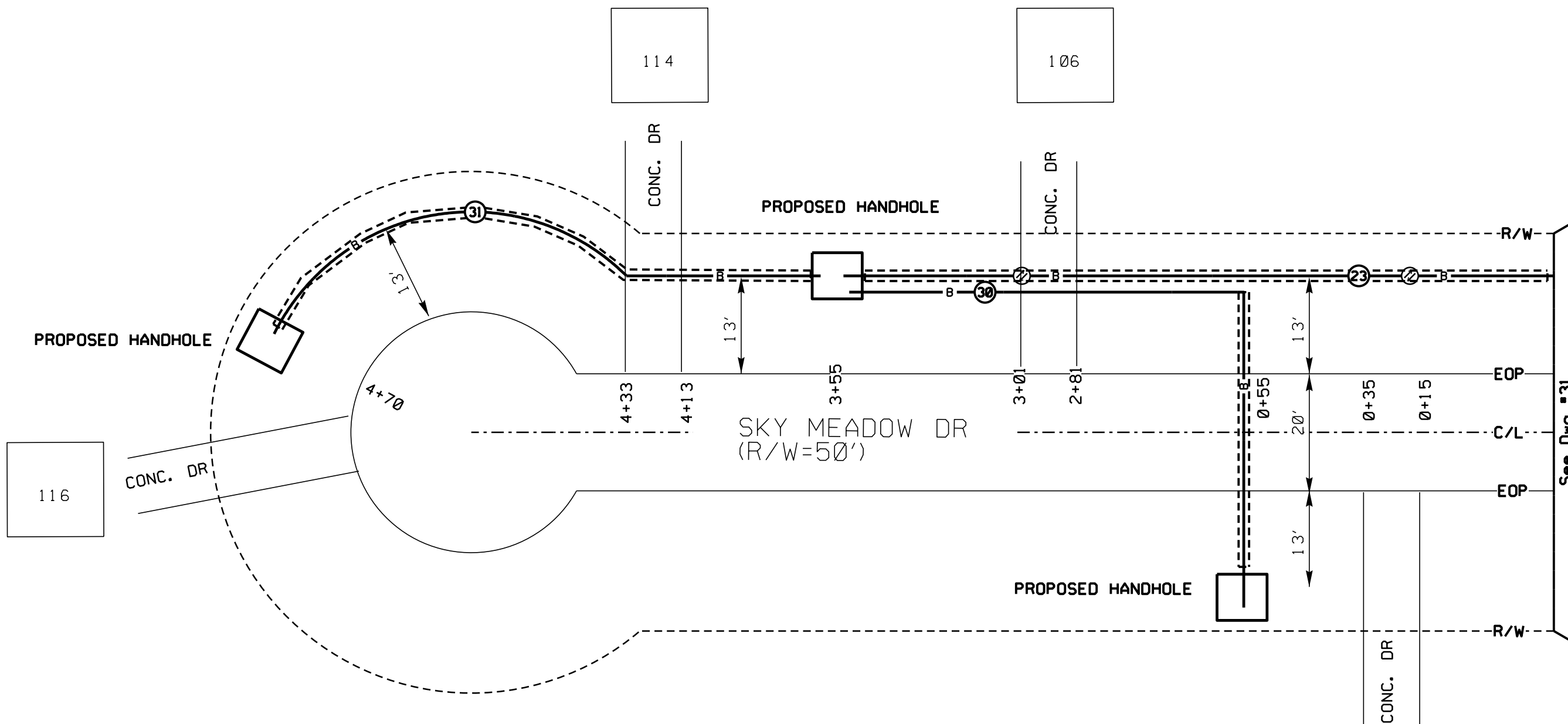
Phone:

Records Ref:

1. Any and all improvements, such as, asphalt or concrete pavement, curbs, gutter, walks, drainage ditches, embankments, shrubs, trees, grass sod, etc., if damaged, shall be restored to original or better condition.

2. No utility marker poles will be installed in the right-of-way as part of the project.

3. No contractor shall park on any sidewalk or trail at any time and shall follow the standard traffic control drawing included in the permit set of drawings.



116

114

106

111

See Dwg #31

③① PROPOSED FIBER      ③② PROPOSED FIBER      ③③ PROPOSED FIBER

Job Description:  
**MADISON COUNTY- GUS GREEN RD**

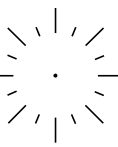
Job Number / CFAS Project Number:  
**A02C6AX /**

See Dwg #24



1. Any and all improvements, such as, asphalt or concrete pavement, curbs, gutter, walks, drainage ditches, embankments, shrubs, trees, grass sod, etc., if damaged, shall be restored to original or better condition.
2. No utility marker poles will be installed in the right-of-way as part of the project.
3. No contractor shall park on any sidewalk or trail at any time and shall follow the standard traffic control drawing included in the permit set of drawings.

ATTSE



Construction Work Drawing

**PROPRIETARY INFORMATION**

Not for disclosure outside the AT&T family of companies except under written agreement.

State:  
District:  
Exchange:  
Wire Ctr:

Taper Code:  
Tax District:  
RZ/CZ:  
Permit Req'd: **NONEW**

Designer:

Phone:

Records Ref:

Ⓣ PROPOSED FIBER

Ⓣ PROPOSED FIBER

134

CONC. DR

4+16

MEADOWVIEW LN  
(R/W=50')

13'

13'

20'

13'

5+66

5+86

6+40

6+95

7+15

PROPOSED HANDHOLE

GRAV. DR

105

PROPOSED HANDHOLE

See Dwg #37

Job Description:  
**MADISON COUNTY- GUS GREEN RD**

Job Number / CFAS Project Number:  
**A02C6AX /**

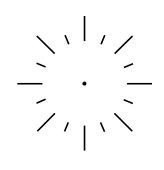


See Dwg #36



1. Any and all improvements, such as, asphalt or concrete pavement, curbs, gutter, walks, drainage ditches, embankments, shrubs, trees, grass sod, etc., if damaged, shall be restored to original or better condition.  
 2. No utility marker poles will be installed in the right-of-way as part of the project.  
 3. No contractor shall park on any sidewalk or trail at any time and shall follow the standard traffic control drawing included in the permit set of drawings.

ATTSE



Construction Work Drawing

**PROPRIETARY INFORMATION**

Not for disclosure outside the AT&T family of companies except under written agreement.

State:  
District:  
Exchange:  
Wire Ctr:

Taper Code:  
Tax District:  
RZ/CZ:  
Permit Req'd: **NONEW**

Designer:

Phone:

Records Ref:

Job Description:  
**MADISON COUNTY- GUS GREEN RD**

Job Number / CFAS Project Number:  
**A02C6AX /**

DWG 37 OF 44

112

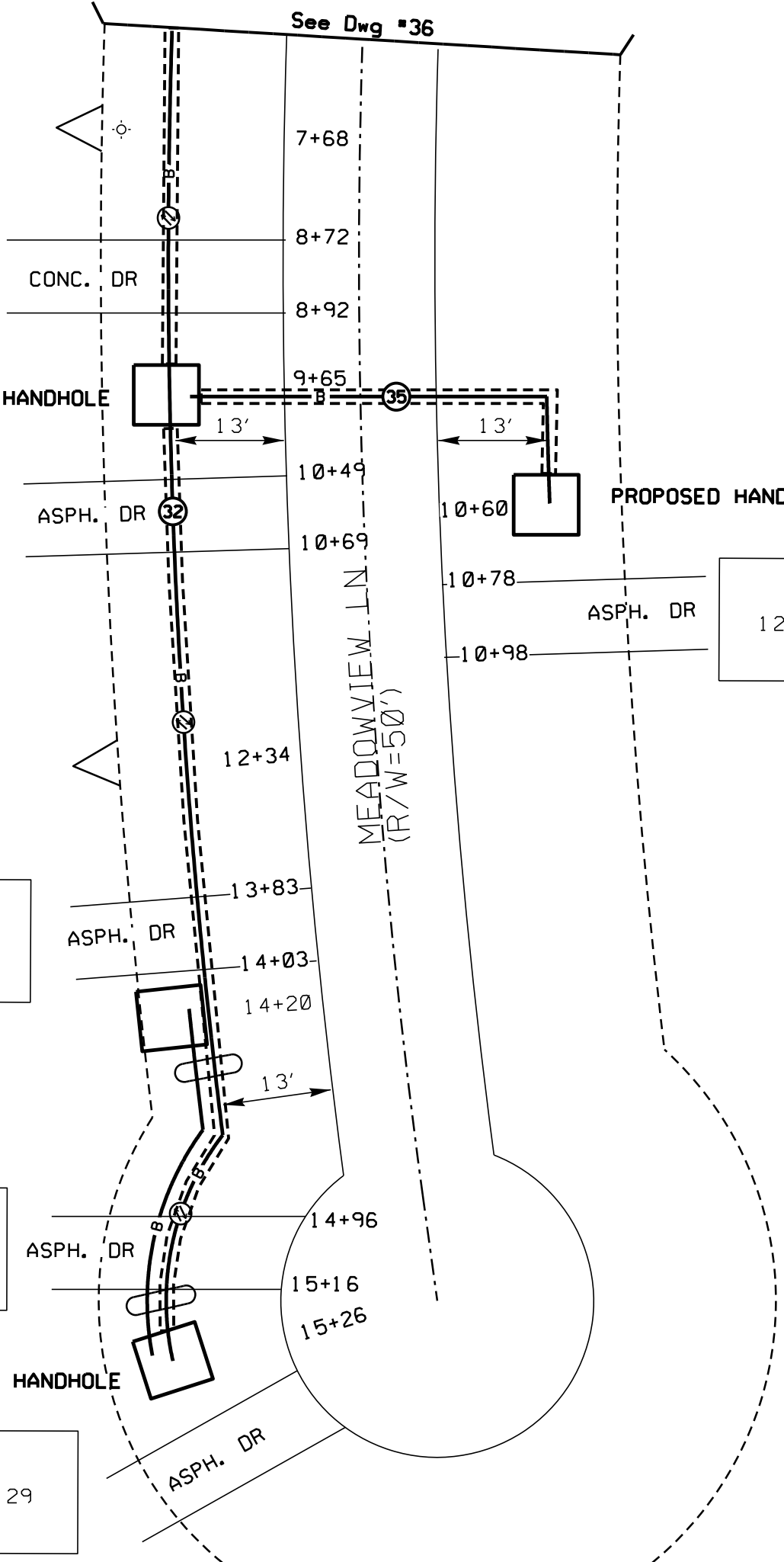
118

124

130

129

121



32 PROPOSED FIBER

35 PROPOSED FIBER

CONC. DR

ASPH. DR

ASPH. DR

ASPH. DR

ASPH. DR

PROPOSED HANDHOLE

PROPOSED HANDHOLE

PROPOSED HANDHOLE

7+68

8+72

8+92

9+65

10+49

10+69

12+34

13+83

14+03

14+20

14+96

15+16

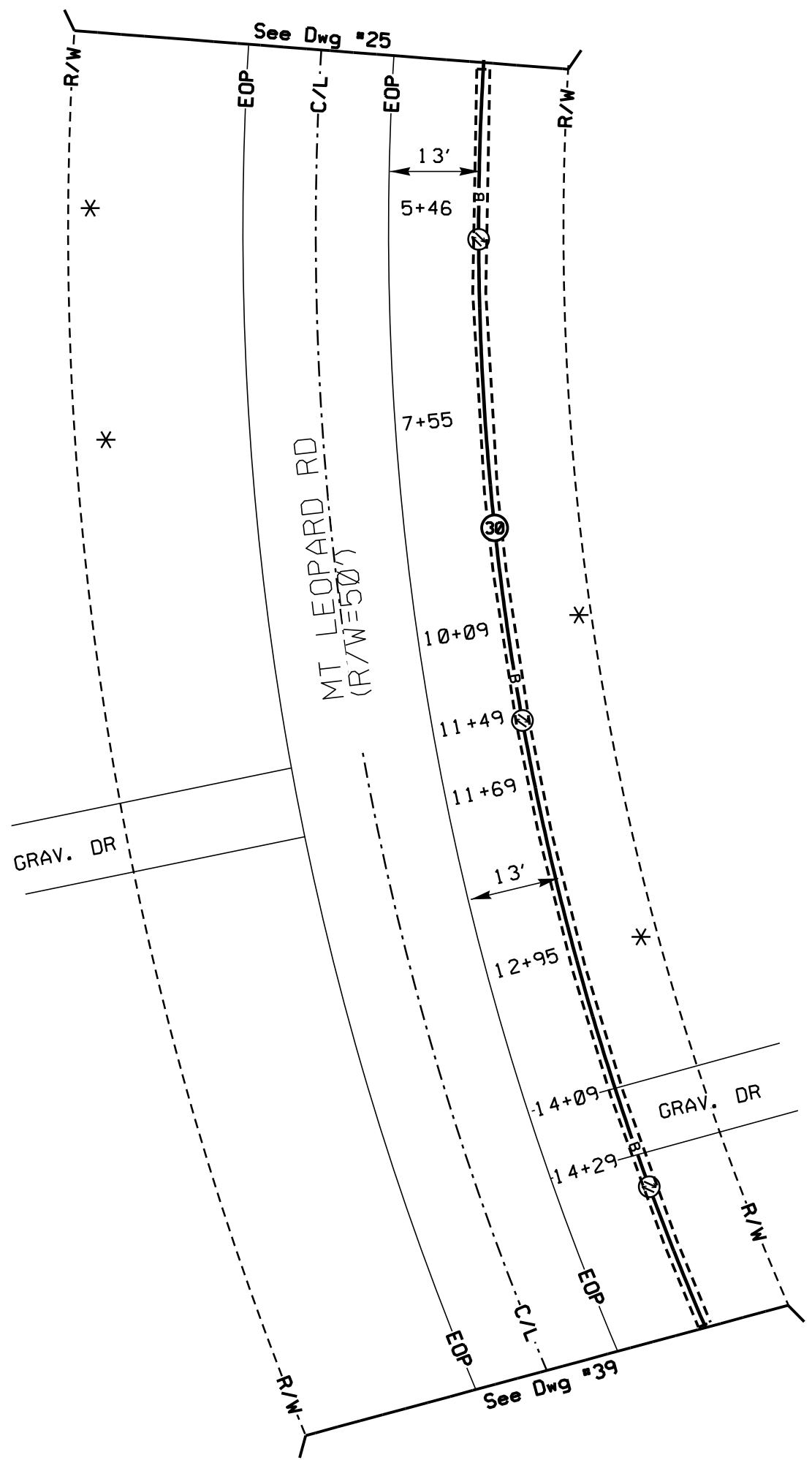
15+26

MEADOWVIEW LN  
(R/W=50')

13'

13'

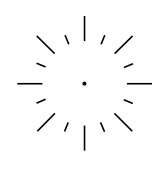
13'



1. Any and all improvements, such as, asphalt or concrete pavement, curbs, gutter, walks, drainage ditches, embankments, shrubs, trees, grass sod, etc., if damaged, shall be restored to original or better condition.
2. No utility marker poles will be installed in the right-of-way as part of the project.
3. No contractor shall park on any sidewalk or trail at any time and shall follow the standard traffic control drawing included in the permit set of drawings.

③ PROPOSED FIBER

ATTSE



Construction Work Drawing

PROPRIETARY INFORMATION

Not for disclosure outside the AT&T family of companies except under written agreement.

State:  
District:  
Exchange:  
Wire Ctr:

Taper Code:  
Tax District:  
RZ/CZ:  
Permit Req'd: **NONEW**

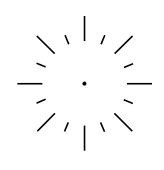
Designer:

Phone:

Records Ref:

Job Description:  
**MADISON COUNTY- GUS GREEN RD**

Job Number / CFAS Project Number:  
**A02C6AX /**



PROPRIETARY INFORMATION  
Not for disclosure outside the AT&T family of companies except under written agreement.

State:  
District:  
Exchange:  
Wire Ctr:

Taper Code:  
Tax District:  
RZ/CZ:  
Permit Req'd: NONEW

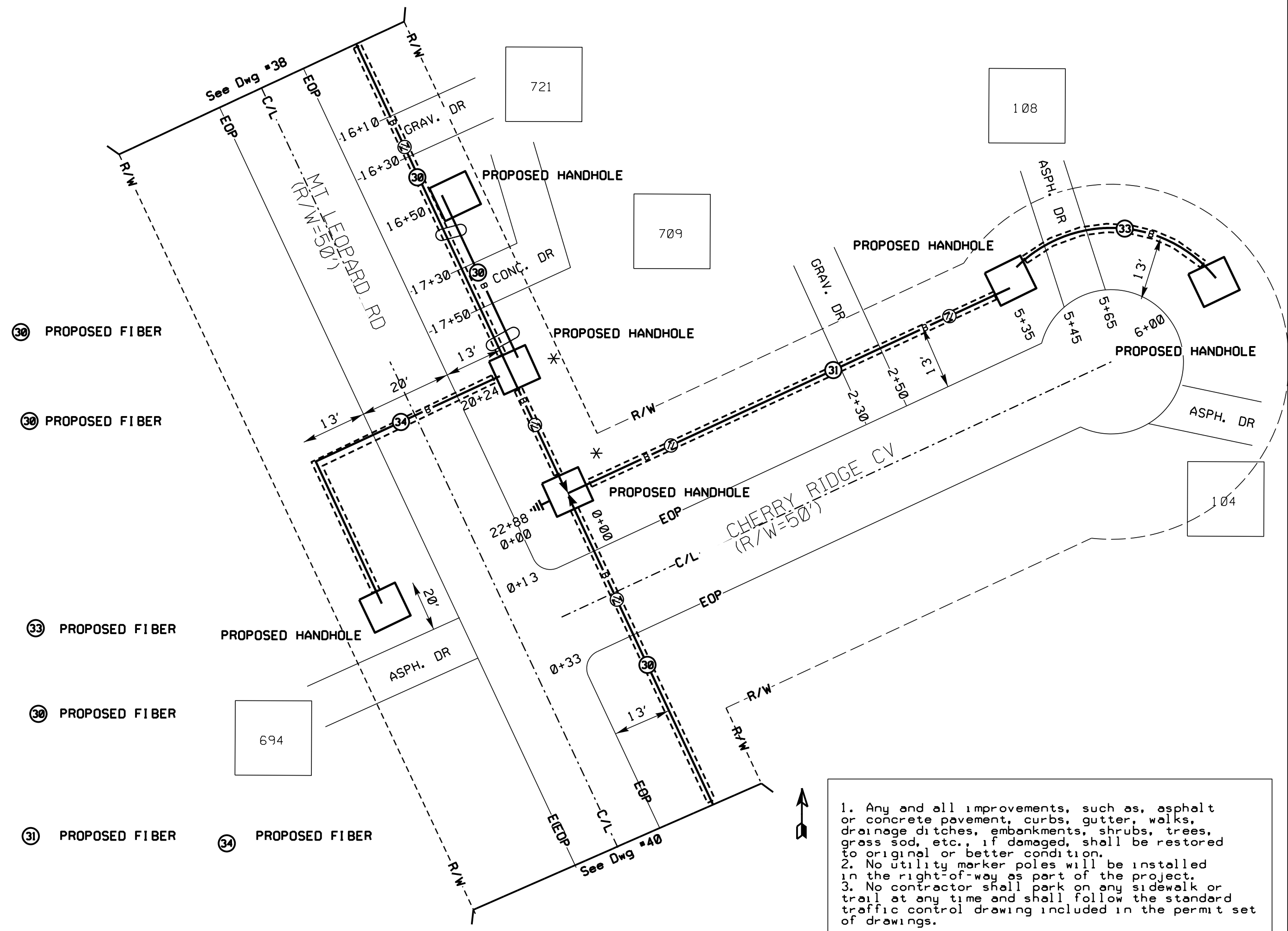
Designer:

Phone:

Records Ref:

Job Description:  
MADISON COUNTY- GUS GREEN RD

Job Number / CFAS Project Number:  
A02C6AX /



30 PROPOSED FIBER

30 PROPOSED FIBER

33 PROPOSED FIBER

30 PROPOSED FIBER

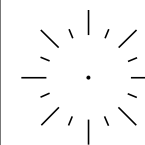
31 PROPOSED FIBER

34 PROPOSED FIBER

1. Any and all improvements, such as, asphalt or concrete pavement, curbs, gutter, walks, drainage ditches, embankments, shrubs, trees, grass sod, etc., if damaged, shall be restored to original or better condition.

2. No utility marker poles will be installed in the right-of-way as part of the project.

3. No contractor shall park on any sidewalk or trail at any time and shall follow the standard traffic control drawing included in the permit set of drawings.



PROPRIETARY INFORMATION

Not for disclosure outside the AT&T family of companies except under written agreement.

State:  
District:  
Exchange:  
Wire Ctr:

Taper Code:  
Tax District:  
RZ/CZ:  
Permit Req'd: **NONEW**

Designer:

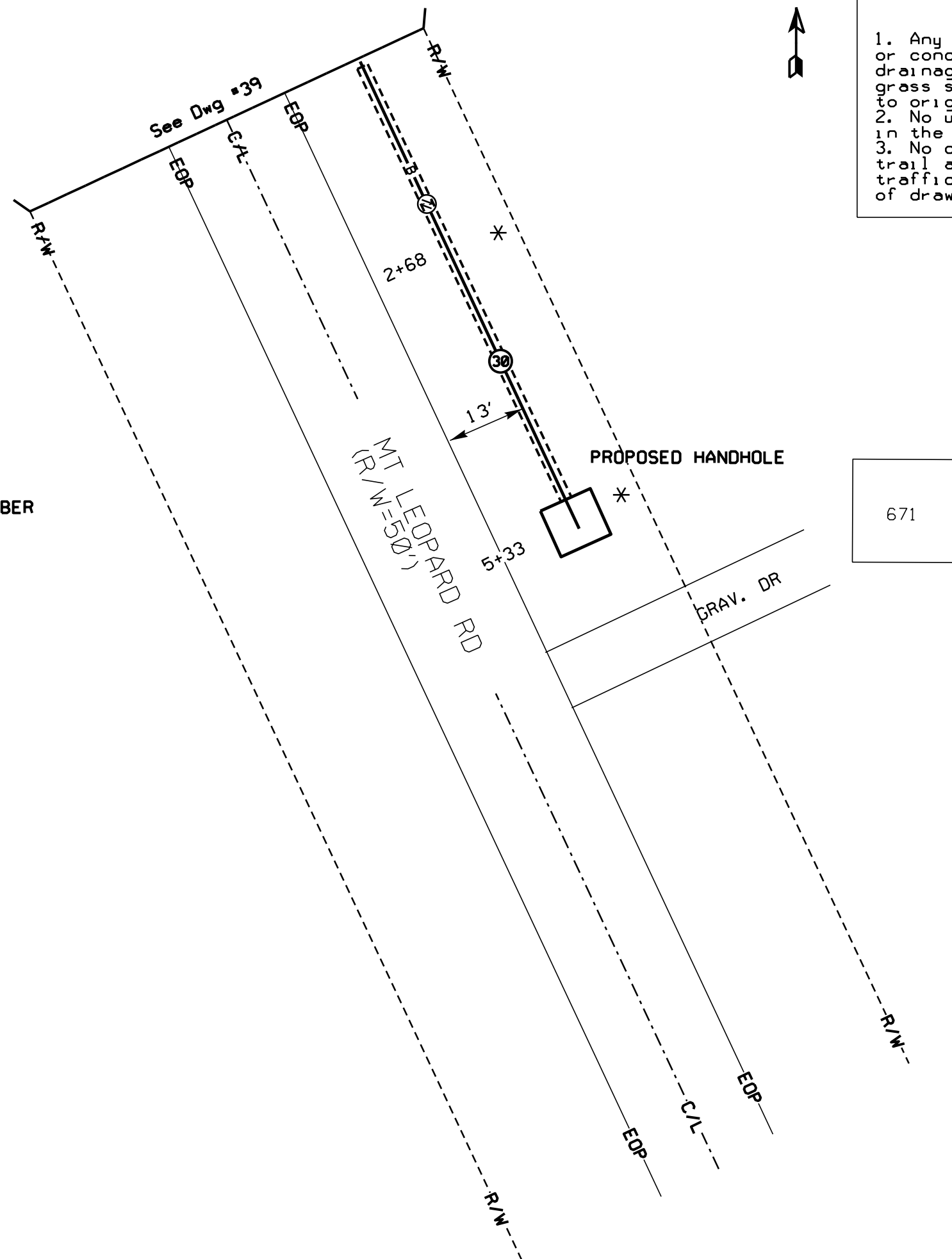
Phone:

Records Ref:

Job Description:  
**MADISON COUNTY- GUS GREEN RD**

Job Number / CFAS Project Number:  
**A02C6AX /**

1. Any and all improvements, such as, asphalt or concrete pavement, curbs, gutter, walks, drainage ditches, embankments, shrubs, trees, grass sod, etc., if damaged, shall be restored to original or better condition.
2. No utility marker poles will be installed in the right-of-way as part of the project.
3. No contractor shall park on any sidewalk or trail at any time and shall follow the standard traffic control drawing included in the permit set of drawings.



③⑩ PROPOSED FIBER

PROPOSED HANDHOLE

671

See Dwg #39

MT LEOPARD RD  
(R/W=50')

GRAV. DR

2+68

5+33

13'

R/W

EOP

C/L

EOP

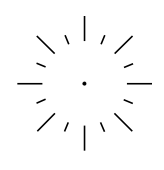
R/W

EOP

C/L

EOP

R/W



**PROPRIETARY INFORMATION**  
Not for disclosure outside the AT&T family of companies except under written agreement.

State:  
District:  
Exchange:  
Wire Ctr:

Taper Code:  
Tax District:  
RZ/CZ:  
Permit Req'd: **NONEW**

Designer:

Phone:

Records Ref:

Job Description:  
**MADISON COUNTY- GUS GREEN RD**

Job Number / CFAS Project Number:  
**A02C6AX /**

④② PROPOSED FIBER

③⑨ PROPOSED FIBER

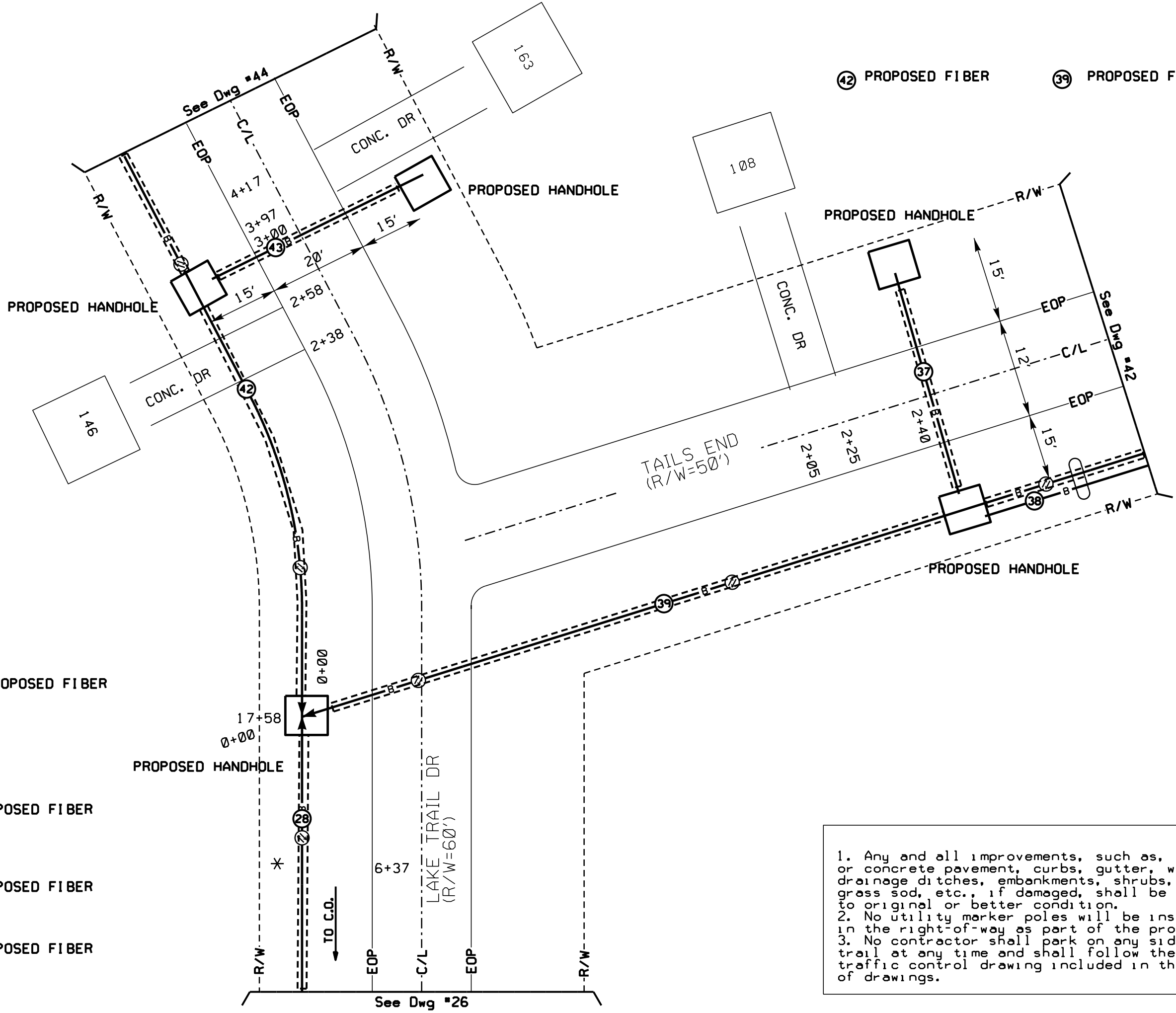
③⑦ PROPOSED FIBER

②⑧ PROPOSED FIBER

③⑧ PROPOSED FIBER

④③ PROPOSED FIBER

1. Any and all improvements, such as, asphalt or concrete pavement, curbs, gutter, walks, drainage ditches, embankments, shrubs, trees, grass sod, etc., if damaged, shall be restored to original or better condition.  
2. No utility marker poles will be installed in the right-of-way as part of the project.  
3. No contractor shall park on any sidewalk or trail at any time and shall follow the standard traffic control drawing included in the permit set of drawings.



See Dwg #26

TO C.O.

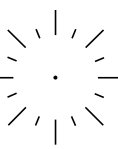
39 PROPOSED FIBER

80 PROPOSED FIBER

81 PROPOSED FIBER

38 PROPOSED FIBER

ATTSE



Construction Work Drawing

PROPRIETARY INFORMATION

Not for disclosure outside the AT&T family of companies except under written agreement.

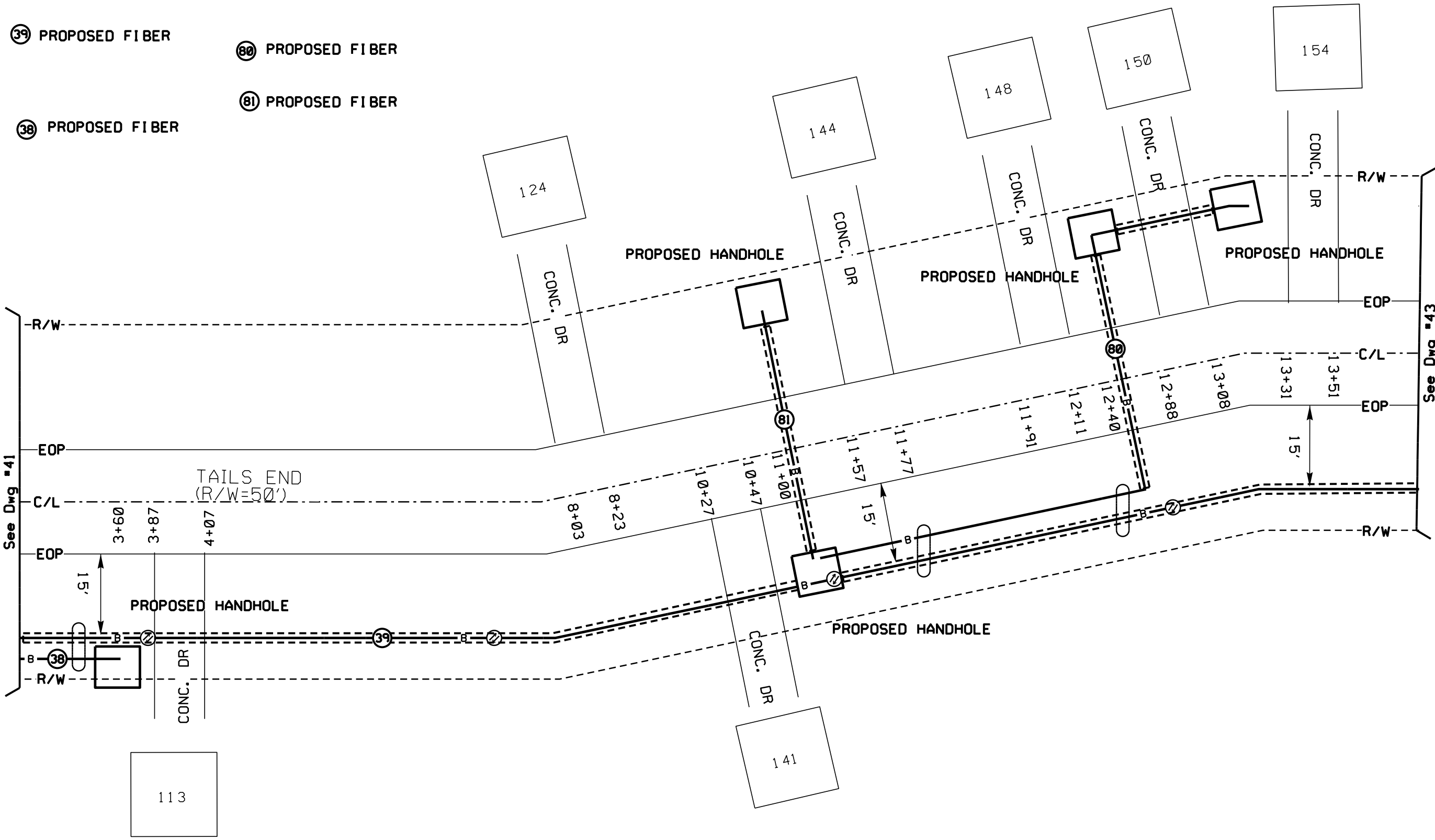
State:  
District:  
Exchange:  
Wire Ctr:

Taper Code:  
Tax District:  
RZ/CZ:  
Permit Req'd: NONEW

Designer:

Phone:

Records Ref:



See Dwg #41

See Dwg #43

1. Any and all improvements, such as, asphalt or concrete pavement, curbs, gutter, walks, drainage ditches, embankments, shrubs, trees, grass sod, etc., if damaged, shall be restored to original or better condition.
2. No utility marker poles will be installed in the right-of-way as part of the project.
3. No contractor shall park on any sidewalk or trail at any time and shall follow the standard traffic control drawing included in the permit set of drawings.



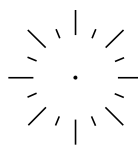
Job Description:  
MADISON COUNTY- GUS GREEN RD

Job Number / CFAS Project Number:  
A02C6AX /

1. Any and all improvements, such as, asphalt or concrete pavement, curbs, gutter, walks, drainage ditches, embankments, shrubs, trees, grass sod, etc., if damaged, shall be restored to original or better condition.
2. No utility marker poles will be installed in the right-of-way as part of the project.
3. No contractor shall park on any sidewalk or trail at any time and shall follow the standard traffic control drawing included in the permit set of drawings.



ATTSE



Construction  
Work  
Drawing

**PROPRIETARY INFORMATION**  
Not for disclosure outside the AT&T family of  
companies except under written agreement.

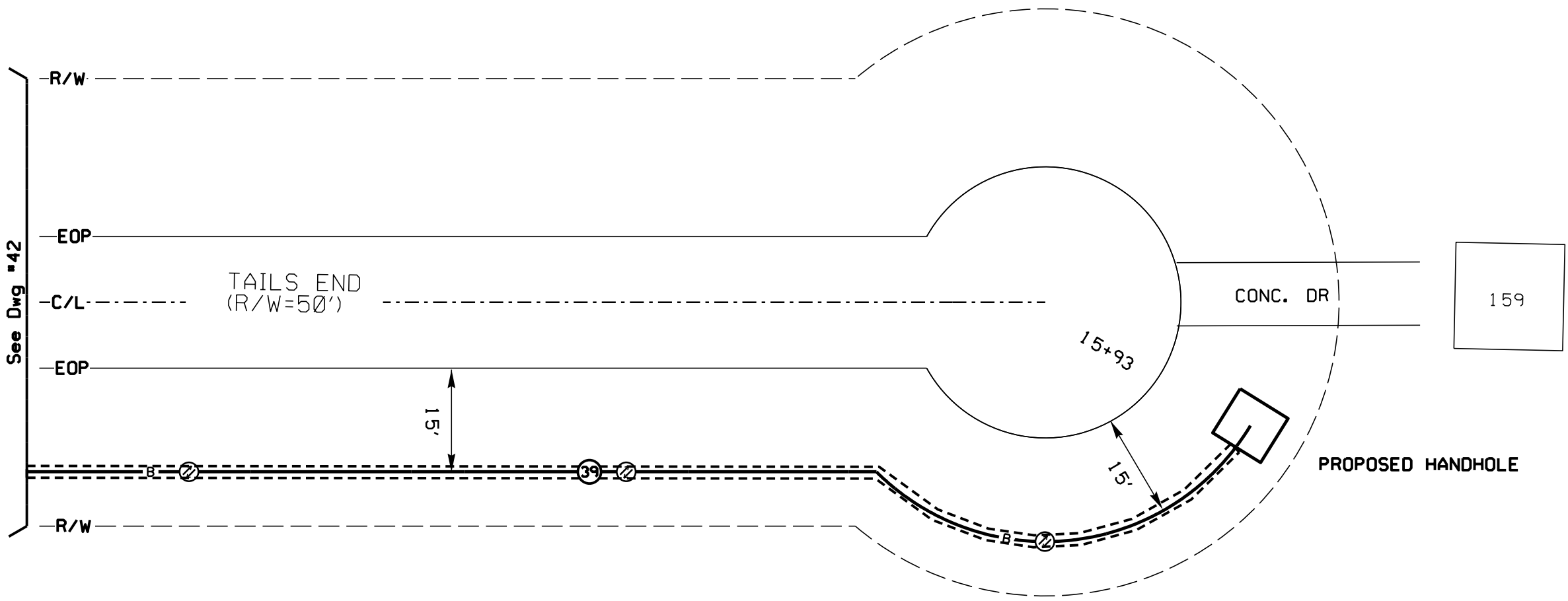
State:  
District:  
Exchange:  
Wire Ctr:

Taper Code:  
Tax District:  
RZ/CZ:  
Permit Req'd: **NONEW**

Designer:

Phone:

Records Ref:

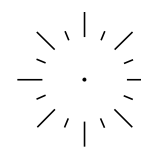


See Dwg #42

Ⓣ39 PROPOSED FIBER

Job Description:  
**MADISON COUNTY- GUS GREEN RD**

Job Number / CFAS Project Number:  
**A02C6AX /**



PROPRIETARY INFORMATION  
Not for disclosure outside the AT&T family of companies except under written agreement.

State:  
District:  
Exchange:  
Wire Ctr:

Taper Code:  
Tax District:  
RZ/CZ:  
Permit Req'd: **NONEW**

Designer:

Phone:

Records Ref:

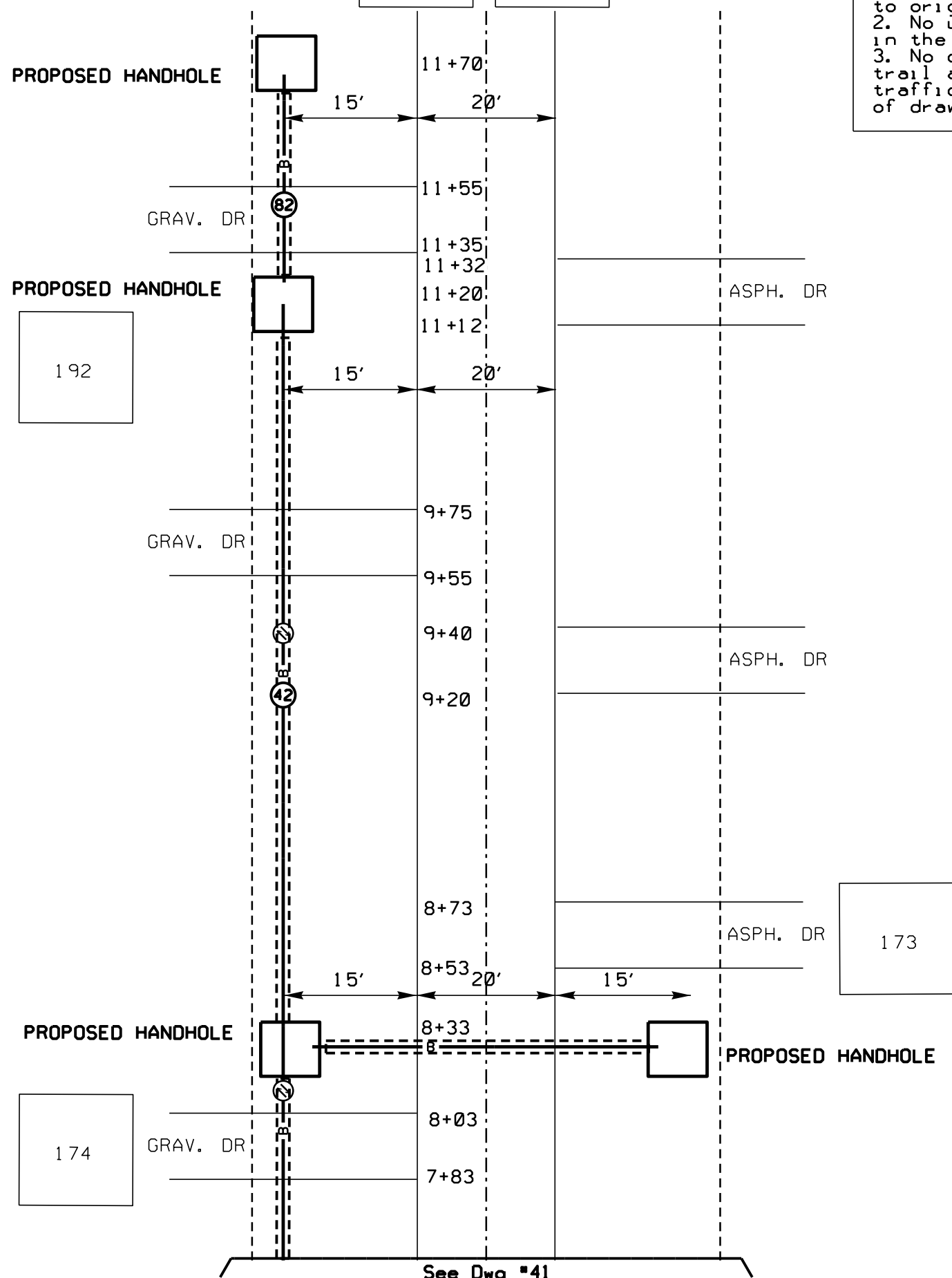
Job Description:  
**MADISON COUNTY- GUS GREEN RD**

Job Number / CFAS Project Number:  
**A02C6AX /**

1. Any and all improvements, such as, asphalt or concrete pavement, curbs, gutter, walks, drainage ditches, embankments, shrubs, trees, grass sod, etc., if damaged, shall be restored to original or better condition.
2. No utility marker poles will be installed in the right-of-way as part of the project.
3. No contractor shall park on any sidewalk or trail at any time and shall follow the standard traffic control drawing included in the permit set of drawings.



238      239



④2 PROPOSED FIBER

192

④2 PROPOSED FIBER

174

173

See Dwg #41